

HAMPSHIRE COUNTY COUNCIL

ROAD TRAFFIC REGULATION ACT 1984

THE HAMPSHIRE (THE BOROUGH OF TEST VALLEY) (PROHIBITION AND RESTRICTION OF WAITING AND PARKING PLACES) CONSOLIDATION ORDER 2021

Hampshire County Council in exercise of its powers and duties under sections 1, 2, 3, 4, 32, 35, 45, 46, 47, 49, 51, 53, 122 (1) and 122 (2) of the Act, Part IV of Schedule 9 to the Act, and of all other enabling and amending legislation and powers, and after consultation with the Chief Officer of Police in accordance with Part III of Schedule 9 to the Act, hereby makes the following Order:

PART 1

GENERAL

Citation and commencement

- 1. This Order shall come into operation on *30th August* 2021 and may be cited as The Hampshire (The Borough of Test Valley) (Prohibition and Restriction of Waiting and Parking Places) (Consolidation) Order 2021.
- 2. The Map Schedules attached hereto in Schedule 7 ("the Map Schedules") are incorporated into this Order.
- 3. All the traffic regulation orders and parts of traffic regulation orders imposing waiting, Loading and stopping prohibitions and restrictions and all on street Parking Places orders which relate to Roads in the Borough of Test Valley made prior to this Order and listed in Schedule 1 to this Order are hereby revoked. This Order consolidates all the contents of those orders in this Order.

Definitions

- 4. In this Order, except where the context otherwise requires, the following expressions have the meanings hereby respectively assigned to them:
 - "the Act" means the Road Traffic Regulation Act 1984;
 - "the Council" means Hampshire County Council or, as the case may be, The Borough Council of Test Valley acting as Hampshire County Council's agents;
 - "the Regulations of 2016" means the Traffic Signs Regulations and General Directions 2016;
 - "Area identifier" means an alpha and or alpha/numeric identifier specified in Column 1 of Schedule 3, applicable to the type of Parking Places specified in Column 2, which indicates the Permit Zone specified in Column 3 and is used on permits to identify the Permit Parking Places or areas for which they are valid and on signs at relevant Parking Places or areas and in the Map Tile Labels and/or Map Schedule Legend in the Map Schedule to indicate the permits valid at those Parking Places or areas;
 - "Bus" means a Public Service Vehicle as defined in Section 1 of the Public Passenger Vehicles Act 1981 which is being used on a schedules Local Service;
 - "Carriageway" means a way constituting or comprised in a highway being a way (other than a cycle track) over which the public have a right of way for the passage of Vehicles;

"Civil Enforcement Officer" means a person in uniform authorised by or on behalf of the Council;

"Clearway" means the Main Carriageway of any of the sides or lengths of Roads specified in the Map Schedules where stopping is prohibited during the Restricted Hours provided that the expression Clearway shall not include any lay-by or Parking Place;

"Community Bus" means a Vehicle adapted to carry more than 8 persons which is being used by a community-based organisation to provide local Bus services planned in response to local needs on a non-profit making basis;

"Designated Parking Places" means the designation of on-street Parking Places, parking bays, or Parking Areas, as the case may be, in the provisions of this Order;

"Disabled Person's Badge" means either:

- (a) a badge in the form prescribed by Regulation 11 of The Disabled Persons (Badges for Motor Vehicles) (England) Regulations 2000; or
- (b) a replacement badge issued in accordance with Regulation 7 of the Disabled Persons (Badges for Motor Vehicles) (England) Regulations 2000.

"Disabled person's Vehicle" has the same meanings as in the Local Authorities' Traffic Orders (Exemption for Disabled Persons) (England) Regulations 2000;

"Driver" in relation to a Vehicle means the person driving the Vehicle at the time it was left in the Parking Place or the contravention occurred (as the case may be);

"Enactment" means any Enactment, whether public general or local, and includes any order, byelaw, rule, regulation, scheme or other instrument having effect by virtue of an Enactment and any reference in this Order to any Enactment shall be construed as a reference to that Enactment as amended, applied, consolidated, re-enacted by or as having effect by virtue of any subsequent Enactment;

"Goods" includes postal packets of any description and cash over five kilograms in weight or one thousand pounds value; and "delivering" and "collecting" in relation to any Goods includes checking the Goods for the purpose of their delivery or collection;

"Goods Vehicle" has the same meaning as in the Regulations of 2016;

"Grass Verge" means any unmetalled area between the edge of the Carriageway and the highway boundary;

"Invalid Carriage" has the same meaning as that in Section 136 of the Act;

"Layby" means an area of Carriageway intended for the waiting of Vehicles and bounded partly by a traffic sign of the type shown in diagram 1010 of Schedule 11, Part 4 of the Regulations of 2016, and partly by the outer edge of that Carriageway on the same side of the Road as that on which the sign is placed;

"Loading" means the Loading or unloading of Goods to or from a Vehicle;

"Loading Bay", "Loading Place" or "Loading Area" means any of the sides or lengths of Roads as specified on the Map Schedules as being for Loading and/or unloading of specified classes or Vehicles at specified periods, subject to the provisions of this Order;

"Local Authority" means a County Council or a District Council within England;

"Local Service" has the same meaning as in the Regulations of 2016;

"Main Carriageway" in relation to the Roads specified in the Map Schedules means any

Carriageway of those Roads used primarily by through traffic and excludes any lay-by;

"Map Schedule" means the Map Tiles attached to this Order in Schedule 7 and listed in Schedule 2, which depict the stopping, waiting and Loading prohibitions and restrictions and Parking Places, Loading Places and Parking Areas designated by this Order, and in conjunction with the Map Schedule Legend and/or Map Tile Label, identifies the type of each particular type of prohibition, restriction, Parking Place, Loading Place or Parking Area and certain of its governing provisions;

Provided that the Council does not accept responsibility for inaccuracies contained in the Ordnance Survey data relied upon to create the Map Schedule and where a prohibition, restriction, Parking Place, Loading Place or Parking Area is depicted on the Map Schedule, that provision continues to apply irrespective of any subsequent changes that have been made to the underlying Ordnance Survey data;

"Map Schedule Legend" means the Map Schedule Legend to this Order which, when used in conjunction with a Map Tile as listed in Schedule 2, identifies the specific types of prohibitions and restrictions of stopping, waiting, Loading and the Parking Places, Loading Places or Parking Areas designated by this Order and, where appropriate, certain of their governing provisions;

"Map Tile" means an individual map with a specific tile reference, being part of the Map Schedules as listed in Schedule 2 to this Order;

"Map Tile Label", where shown on a Map Tile forming part of the Map Schedule in relation to a prohibition or restriction of stopping, waiting or Loading, or a Designated Parking Place, Loading Place or Parking Area, means a label which indicates the type of provision and, if appropriate, certain of its governing conditions;

"Motor Car" has the same meaning as that in Section 136 of the Act;

"Motor Cycle" has the same meaning as that in Section 136 of the Act;

"Motor Vehicle" has the same meaning as that in Section 136 of the Act;

"No Loading Hours" means in relation to any No Loading Road the hours during which Loading is prohibited as specified on the Map Schedules;

"No Loading Road" means any of the sides or lengths of Roads identified on the Map Schedules where Loading is restricted during the No Loading Hours save that the expression "No Loading Road" shall not include any Parking Place so authorised pursuant to Part 3 of this Order;

"No Stopping Hours" means in relation to any No Stopping Restriction or Road the hours during which stopping is restricted or prohibited as specified on the Map Schedules;

"No Stopping Road" means any of the sides or lengths of Roads (including Clearways) identified on the Map Schedules where stopping is prohibited or restricted during the No Stopping Hours as specified in the Map Schedules, provided that the expression "No Stopping Road" shall not include any Parking Place;

"Owner" in relation to a Vehicle means the registered Keeper under the Vehicle Excise and Registration Act 1994 at the time of the contravention;

"Parking Disc" means a device which:

- (a) is 125 millimetres square and coloured blue;
- (b) has been issued by a Local Authority and has not ceased to be valid; and

- (c) is capable of showing the quarter-hour period during which a period of waiting has begun in accordance with Regulation 8(5) of the Local Authorities' Traffic Orders (Exemptions for Disabled Persons) (England) Regulations 2000.

"Parking Place" or "Parking Area" means any part of a Road or an area designated as a Parking Place or Parking Area by this Order, and identified as such in the Map Schedules to this Order, which is provided by the Council for the leaving of a Vehicle or Vehicles under the provisions of this Order, and is indicated, where applicable, by the appropriate traffic signs;

"Passenger Vehicle" means a Vehicle (other than a Motor Cycle or Invalid Carriage) constructed solely for the carriage of passengers and their effects and adapted to carry not more than 12 passengers exclusive of the Driver and not drawing a trailer;

"Pedal Cycle" means a unicycle, bicycle, tricycle, or a cycle having four or more wheels, not being in any case mechanically propelled unless it is an electrically assisted Pedal Cycle of such class as is to be treated as not being a Motor Vehicle for the purposes of the Act;

"Pedestrian Zone" has the same meaning as in Part 2, Schedule 1 of the Regulations of 2016;

"Penalty Charge" and "Reduced Penalty Charge" means a charge set by the Council under the provisions of Part 6 of the Traffic Management Act 2004 which is to be paid to the Council within 28 days beginning with the date of the Penalty Charge Notice, or 14 days in the case of a Reduced Penalty Charge, following the issue of a Penalty Charge Notice, or 21 days in the case of a Penalty Charge Notice sent by post (Postal PCN);

"Penalty Charge Notice" means a notice issued or served by a Civil Enforcement Officer pursuant to the provisions of Part 6 of the Traffic Management Act 2004 Act containing the particulars therein required;

"Permit" means a device issued by The Council under the provisions of this Order to allow the authorised use of a Parking Place or area;

"Permit Holder" means a person to whom a Permit or Virtual Parking Permit has been issued under the provisions of the Order;

"Permit Parking Area" has the same meaning as in the Regulations of 2016;

"Permit Parking Place" means any part of a Road identified in the Map Schedules to this Order, which is provided by the Council for the leaving of a Vehicle under the provisions of this Order, and is indicated by the prescribed traffic signs;

"Permit Zone" means a named Area listed in Schedule 3, and includes those Roads and parts of Roads specified in Schedule 5 that contain Permit Parking Places or Areas so indicated in the Map Schedule, where the Area identifier indicated for such Parking Places or Areas indicates the Permit Zone which those Parking Places belong;

"Permitted Hours" means in relation to any of the Roads shown on the Map Schedules to this Order the hours and days during which waiting or Loading is permitted as specified on the Map Schedules, provided that (for the avoidance of doubt) where no days or hours are specified the periods specified shall be taken to be all days and all hours;

"Prohibited Hours", in relation to:

- (a) any Prohibited Road, Pedestrian Zone or Restricted Parking Zone, being the hours during which a Vehicle may not wait whilst

complying with the relevant provisions of this Order, means the hours shown by or on a traffic sign in the vicinity of or at the entrance to such parking controls and the hours as specified on the Map Schedules in relation to such controls;

- (b) a School Keep Clear Entrance Marking, means the time indicated on a traffic sign placed in the vicinity of that School Keep Clear Entrance Marking and as specified on the Map Schedules, in relation to that School Keep Clear Entrance Marking;
- (c) a Taxi Rank means the time indicated on a traffic sign placed in the vicinity of that Taxi Rank and as specified on the Map Schedules, in relation to that Taxi rank, as the case may be;

"Prohibited Road" means any of the sides or lengths of Roads identified on the Map Schedules as having a prohibition of waiting, or a prohibition of waiting and Loading, or as a Restricted Parking Zone, during the Prohibited Hours, save that the expression "Prohibited Road" shall not include any Parking Place so authorised pursuant to Part 3 of this Order;

"Public Service Vehicle" has the meaning given in Section 1 of the Public Passenger Vehicles Act 1981;

"Relevant Position" means:

- (i) A Vehicle displays a Disabled Person's Badge in the Relevant Position if:
 - (a) the badge is exhibited on the dashboard or fascia of the Vehicle, or
 - (b) where the Vehicle is not fitted with a dashboard or fascia the badge is exhibited in a conspicuous position on the Vehicle.so that the front of the badge is clearly legible from the outside of the Vehicle.
- (ii) A Vehicle displays a Parking Disc in the Relevant Position if:
 - (a) the disc is exhibited on the dashboard or fascia of the Vehicle, or
 - (b) where the Vehicle does not have a dashboard or fascia, the badge is exhibited in a conspicuous position on the Vehicle.so that, when marked to show the quarter-hour period during which a period of waiting began, that period is clearly legible from the outside of the Vehicle.
- (iii) A Vehicle displays a Permit or Waiver Certificate in the Relevant Position if:
 - (a) in the case of a Vehicle fitted with a dashboard or fascia panel, the Permit or Waiver Certificate is exhibited thereon so that the details shown on the front of the Permit or Waiver Certificate are legible from outside the Vehicle;Or
 - (b) in the case of a Vehicle not so fitted, the Permit or Waiver Certificate is exhibited in a conspicuous position on the Vehicle so that the details shown on the front of the Permit or Waiver Certificate are legible from outside the Vehicle.

"Resident" means a person whose usual place of abode is at premises situated within any part of the Permit Zone relevant to that address as listed in Schedule 5;

"Residents' Permit" shall mean a Permit issued to any person who is a Resident of the Roads listed in Schedule 5 and who complies with the conditions listed in Article 30;

"Restricted Hours" means in relation to any Restricted Road the hours during which waiting is restricted as specified on the Map Schedules;

"Restricted Parking Zone" has the same meaning as in Part 2, Schedule 1 of the Regulations of 2016;

"Restricted Road" means any of the sides or lengths of Roads identified on the Map Schedules where waiting is restricted or specified activities are restricted during the Restricted Hours save that the expression "Restricted Road" shall not include any Parking Place so authorised pursuant to Part 3 of this Order;

"Road" means any length of highway or any other length of Road to which the public has access, and includes bridges over which a Road passes;

"School Keep Clear Entrance Marking" means a marking outside a school entrance where Vehicles must not stop, which is marked on the Carriageway as prescribed by diagram 1027.1 in the Regulations of 2016;

"Service Provider" means the contractor authorised by the Council to accept payment of the parking charge, either for a parking ticket, or a Permit or both, on its behalf and to keep a record of that parking charge and the Vehicle, Parking Place or Area and the parking period in respect of which payment has been made using the Telephone or Electronic Payment System;

"Taxi" has the same meaning as Hackney Carriage in Section 38 of the Town Police Clauses Act 1847;

"Taxi Rank or Taxi Stand" means an area of Carriageway designated by this Order for the waiting or stopping of Taxis and which is indicated by Road markings or signs complying with the Regulation of 2016 and such Taxi ranks and stands shall be Hackney Carriage Stands for the purposes of Sections 63 and 64 of the Local Government (Miscellaneous Provisions) Act 1976;

"Telephone or Electronic Payment System" means an electronic system, using a telephone connection or electronic application set up and maintained by the Service Provider whereby;

- (a) the Driver of a Vehicle, or some other person authorised by that Driver on their behalf, uses a telephone or electronic device to communicate with the Service Provider and make payment of the parking charge in respect of a specified Vehicle and Parking Place in which the Vehicle is left and for a specified parking period by use of a credit or debit card; and
- (b) the Service Provider, on behalf of the Council, accepts payment of the parking charge by the method referred to in paragraph (a) of this definition and records such payment together with the parking period for which payment has been made, the Parking Place in which the Vehicle is left and the registration mark of the Vehicle in respect of which payment has been made;

"Undertaker" has the meaning given by Section 48(4) of the New Roads and Street Works Act 1991;

"Vehicle" means Motor Vehicle as defined in Section 136 of the Act;

"Visitor Parking Permit" shall mean a Permit issued to a visitor or a Resident who lives in any of the Roads listed in Schedule 5 and who complies with the conditions listed in Article 31. The Visitor Parking Permit allows parking for up to 24 hours by visitors in the relevant Permit Zone;

"Virtual Parking Permit" means an electronic record of a Permit or Waiver Certificate issued and confirmed by the Council to exempt a Vehicle from a restriction under the terms and charges applicable at the time of issue;

"Waiver Certificate" means a certificate duly issued on behalf of the Council permitting a Vehicle to wait in specified circumstances on a length or lengths of Roads where waiting of that Vehicle would otherwise be prohibited;

"Verge" means any part of a Road that is not a Carriageway;

5. The Interpretation Act 1978 shall apply to the interpretation of this Order as it applies to the interpretation of an Act of Parliament.
6. A reference in this Order to a numbered Article or Schedule is a reference to the Article or Schedule having that number in this Order and any reference to Map Schedules is a reference to the Map Tiles and Map Schedule Legend making up the Map Schedules incorporated into this Order.
7. In the event of a dispute as to the meaning of any heading used in any part of this Order, any Schedule to this Order or any Map Schedule attached to this Order, the substantive wording in the Order or Schedule shall prevail over the heading. The prohibitions and restrictions imposed by this Order shall be in addition to and not in derogation of any restriction, prohibition or requirement imposed by any Regulations or Orders made or having effect as if made under the Act, or by or under any other Enactment.

PART 2

PROHIBITION, RESTRICTION AND LIMITED WAITING

Prohibition of Waiting

8. Save as provided in Article 12 (1) (a) - (j), (l) - (s), (2) or (3) no person shall, except upon the direction or with the permission of a Police Officer in uniform or of a Civil Enforcement Officer cause or permit a Vehicle to wait at any time on the side and lengths of a Prohibited Road as identified on the Map Schedules.

Prohibition of Waiting except for chemical tankers adjacent to leisure centre

9. Save as provided in Article 12 (1) (a) - (j), (l), (2) or (3) no person shall, except upon the direction or with the permission of a Police Officer in uniform or of a Civil Enforcement Officer cause or permit a Vehicle to wait at any time on the side and lengths of a Prohibited Road as identified on the Map Schedules unless it is a chemical tanker waiting adjacent to the leisure centre at the locations listed below:
 - a. West Street, Andover on the north side of the Road, from a point 11 metres east of the western building line of the Leisure Centre for a distance of 14 metres in an easterly direction.

Restriction of Waiting

10. Save as provided in Article 12 (1) (a) - (j), (l) - (s), (2) or (3) no person shall, except upon the direction or with the permission of a Police Officer in uniform or of a Civil Enforcement Officer, cause or permit a Vehicle to wait on the sides and lengths of a

Restricted Road during the Restricted Hours as specified on the Map Schedules.

Limited Waiting

11. Save as provided in Article 12 (1) (a) - (j), (1), (3), (4) or (5) no person shall, except upon the direction or with the permission of a Police Officer in uniform or of a Civil Enforcement Officer, cause or permit a Vehicle of the specified class to wait on any Restricted Road in respect of which there is specified on the Map Schedules a period during the Restricted Hours in which waiting is allowed, for a period longer than specified on the Map Schedules or if a period less than that specified on the Map Schedules as being the period in which the Vehicle shall not return has elapsed since a previous period of waiting by the same Vehicle on the same side and same length of Road.

Exemptions

12. (1) It is not unlawful to cause or permit a Vehicle to wait on a side or length of Road specified as a Prohibited Road, Restricted Road or No Stopping Road for so long as may be necessary to enable -
- (a) a person to board or alight from the Vehicle except in locations where stopping is prohibited;
 - (b) the Vehicle, if it cannot conveniently be used for such purposes in any other Road, to be used in or in connection with any of the following operations, namely :
 - (i) building or demolition operations;
 - (ii) the removal of any obstruction to traffic or potential obstruction to traffic;
 - (iii) the maintenance, improvement or reconstruction of such length of Road; or
 - (iv) the laying, placing maintenance, testing, alteration, repair or removal of any structures, works or apparatus in, under or over the Road.
 - (c) to enable the Vehicle, if it cannot conveniently be used for such purpose in any other Road, to be used in the service of a Local Authority or a water authority in pursuance of statutory powers or duties;
 - (d) the Vehicle to be used for fire and rescue services, ambulance or police purposes;
 - (e) to enable the Vehicle to be used in the service of a licensed universal postal Service Provider for the purpose of sorting, delivering or collecting postal packets in the course of the provision of a universal postal service as defined in Part 3 of the Postal Services Act 2011;
 - (f) the Vehicle to be used to enable Goods to be loaded onto or unloaded from the Vehicle, except in respect of a No Loading Road.
 - (g) in the case where the person in control of the Vehicle –
 - (i) is required to stop by law;

- (ii) is waiting owing to the Driver being obliged to stop so as to prevent an accident;
 - (iii) is waiting owing to the Driver being prevented from proceeding by circumstances beyond their control and it is not reasonably practicable for them to drive or move the Vehicle to a place not on the Main Carriageway specified in the Map Schedules;
 - (iv) is directed or given the permission of a police constable in uniform.
- (h) the Vehicle to wait at or near any premises situated on or adjacent to the said side of Road for so long as is reasonable necessary in connection with any wedding or funeral;
- (i) to enable a Public Service Vehicle being used in the operation of a local service to wait at any authorised stopping place for the purpose of
- (i) allowing a person to board or alight from the Vehicle or pay a fare, or
 - (ii) allowing the Vehicle to wait, if it arrives at the stopping place in advance of the advertised time for a period not exceeding 2 minutes;
- (j) to enable the Vehicle to take in petrol, oil, water or air from any garage situated on or adjacent to the said sides of Road;
- (k) the Vehicle to wait while any gate or other barrier at the entrance to premises to which the Vehicle requires access or from which it has emerged is opened or closed, if it is not reasonably practicable for the Vehicle to wait otherwise than on that Carriageway while such gate or barrier is being opened or closed;
- (l) so as to prevent a Vehicle being used by or on behalf of a Local Authority from waiting on any Main Carriageway specified in the schedule to this order for so long as may be necessary to enable the Vehicle if it cannot be used for such a purpose without waiting on that Carriageway, to be used for the purpose of the collection of household refuse from, or the clearing of cesspools at, premises situated on or adjacent to the Road comprising that Carriageway;
- (m) the Vehicle to wait for the purpose of Loading and unloading if it is employed by or on behalf of any bank, building society or business located in the High Street, Andover for the purpose of delivery or collection of securities or other valuables provided the Vehicle is being used for that purpose, and that the Police have recommended in writing that the exclusion of the Vehicle from the Pedestrian Zone would constitute a safety risk greater than the danger to pedestrians in the Zone from the delivery Vehicle, and that the Vehicle shall not wait other than in the following parts of the road:
- (a) High Street, Andover from its junction with Bridge Street for a distance of 120 metres in a northerly direction.

- (n) the Vehicle if it is over 9.5 metres long to wait for the purpose of Loading and unloading if the Vehicle is displaying a Permit in the Relevant Position or the Permit Holder has obtained a Virtual Parking Permit which exempts them from displaying a Permit, and the Vehicle is being used in connection with the operation of a business which has premises situated in High Street, Andover provided the premises have no adequate rear access, and that the Vehicle shall not load or unload other than in the following parts of the road:
 - (a) High Street, Andover from its junction with Bridge Street for a distance of 120 metres in a northerly direction.
- (o) the Vehicle to wait for the purpose of Loading and unloading if the Vehicle is displaying a Permit in the Relevant Position or the Permit Holder has obtained a Virtual Parking Permit which exempts them from displaying a Permit, and the Vehicle is being used in connection with the use of The Flat 6 High Street, Andover and/or its garage to obtain access to/egress from the single garage which forms part of The Flat provided that the Vehicle shall not load or unload other than in the following parts of the road:
 - (a) High Street, Andover from its junction with Bridge Street for a distance of 54.5 metres in a northerly direction.
- (p) the Vehicle to wait for the purpose of Loading and unloading on Fridays after 2pm if the Vehicle is displaying a Permit in the Relevant Position or the Permit Holder has obtained a Virtual Parking Permit which exempts them from displaying a Permit, and the Vehicle is being used in connection with the operation of the businesses known as WI Plant and Cake stall and Haskell's Plant stall, provided that the Vehicle shall not load or unload other than in the following parts of the road:
 - (a) High Street, Andover from its junction with Bridge Street for a distance of 120 metres in a northerly direction.
- (q) the Vehicle to wait for the purpose of Loading and unloading if the Vehicle is displaying a Permit in the Relevant Position or the Permit Holder has obtained a Virtual Parking Permit which exempts them from displaying a Permit, and the Vehicle is being used in connection with a market being held in the High Street, Andover Parking Place
- (r) the Vehicle to wait for the purpose of Loading and unloading if it is being used in connection with any deliveries to or collections from the Guildhall provided that the Vehicle's use has been previously authorised by the Head of Planning Policy and Transport of the Borough Council of Test Valley, and that the Vehicle shall not wait other than in the following parts of the road:
 - (a) High Street, Andover from its junction with Bridge Street for a distance of 120 metres in a northerly direction.
- (s) the Vehicle to wait for the purpose of Loading and unloading if it is being used in connection with any building or demolition work provided that the Vehicle's use has been previously authorised by the Parking Team Leader of Hampshire County Council and provided that the Vehicle cannot conveniently be used for such purpose in any other

road, and that the Vehicle shall not wait other than in the following locations:

- (a) High Street, Andover on the Road, from its junction with Bridge Street for a distance of 120 metres in a northerly direction.
 - (b) High Street, Andover on the footpath, from its junction with Bridge Street to the northern property boundary of No.21 High Street.
- (2) Nothing in Article 8, 9 and 10 of this Order shall render it unlawful to cause or permit a Disabled Person's Vehicle to wait on a side or length of Prohibited or Restricted Road for a period not exceeding 3 hours if -
- (a) the Vehicle displays a valid Disabled Person's Badge and a Parking Disc in the Relevant Position
 - (b) the Driver, or other person in charge of the Vehicle, has marked the time at which the period of waiting commenced on the Parking Disc; and
 - (c) a period of at least 1 hour separated the commencement of the period of waiting from any previous period of waiting on that length of Road on the same day.
- (3) It is not unlawful to cause or permit a Vehicle to wait on a side or length of Prohibited or Restricted Road if the Vehicle displays in the Relevant Position a valid Waiver Certificated or Permit issued by the Council and the Vehicle is waiting in accordance with the terms and conditions of the said certificate or Permit.
- (4) Notwithstanding the foregoing provisions of this Order, where the limited waiting Parking Place is designated in the Map Schedules as exempting specified Permit Holders, any Vehicle may be left without time limit in any part of the limited waiting Parking Place if the Vehicle is displaying in the Relevant Position a Permit, or the parking Permit Holder has obtained a valid Virtual Parking Permit which exempts them from displaying a parking Permit, valid for that Vehicle and that Parking Place provided that the Vehicle is being used in accordance with the conditions applying to the said Permit or Virtual Parking Permit.
- (5) A Disabled person's Vehicle which displays in the Relevant Position a Disabled Person's Badge shall be exempt from any limitation on time specified for a Parking Place or Parking Area in the Map Schedules to this order.

Prohibition/Restriction of Loading

13. Save as provided in Article 15 no person shall cause or permit the Loading of any Vehicle on the sides and lengths of a No Loading Road during the No Loading Hours as specified in the Map Schedules.
14. No person shall cause or permit a Disabled Persons Vehicle to wait on the sides and lengths of a No Loading Road during the No Loading Hours as specified on the Map Schedules.
15. Nothing in this Order shall render it unlawful to cause or permit any Vehicle to wait on a side or length of Road identified as a No Loading Road during the No Loading Hours specified in the Map Schedule, provided the Vehicle is being used for any of the purposes

specified in Article 12 (1) (c) - (e), (m) - (s) or (3) or the Vehicle displays in the Relevant Position a valid Waiver Certificate issued by the Council and the Vehicle is waiting in accordance with the terms and conditions of the said certificate.

No Stopping

16. Save as provided in Article 18 no person shall, except upon the direction or with the permission of a Police Officer in uniform or of a Civil Enforcement Officer, cause or permit a Vehicle to stop on the sides and lengths of a No Stopping Restriction or Road during the No Stopping Hours as specified on the Map Schedules.
17. No person shall cause or permit a Disabled Persons Vehicle to wait on the sides and lengths of a No Stopping Restriction or Road during the No Stopping Hours as specified on the Map Schedules.
18. Nothing in this Order shall render it unlawful to cause or permit any Vehicle to wait on a side or length of Road identified as a No Stopping Restriction or Road during the No Stopping Hours specified in the Map Schedule, provided the Vehicle is being used for any of the purposes specified in Article 12 (1) (b), (d), (e), (g), (i), (k), (l) or (3) or the Vehicle displays in the Relevant Position a valid Waiver Certificate issued by the Council and the Vehicle is waiting in accordance with the terms and conditions of the said certificate.

Other Prohibitions of Waiting or Stopping

19. (1) Nothing in this Order shall:
 - (a) render it unlawful to cause or permit a Taxi licensed by The Borough Council of Test Valley to wait or to stop in any duly authorised Taxi Rank or Stand identified in the Map Schedule attached to this Order, whilst attended and available for hire during the time the restrictions are in effect; or
 - (b) Be deemed to authorise or permit any Vehicle which is not a Taxi licensed by The Borough Council of Test Valley to wait or stop at any duly authorised Taxi Rank or Stand identified in the Map Schedule attached to this Order.
- (2) Unless the Vehicle is waiting or stopping for any of the purposes specified in Article 12 (b), (d), (g), (i) (k), (l).

PART 3

DESIGNATION OF PARKING PLACES OR AREAS

Authorisation and use of Parking Places

20. (1) Subject to the following provisions of this order, each of the parts of a Road marked out and/or signed and identified on the Map Schedules to this Order as a Parking Place are hereby designated as a Parking Place for such classes of Vehicles, on such days, during such hours and for such maximum periods as are specified as appropriate by way of a Map Tile Label and/or the Map Schedule Legend in relation to that part of the Road. For the avoidance of doubt where no days and hours are specified by way of a Map Tile Label and/or the Map Schedule Legend the days and times specified shall be taken to be all days and all times.

- (2) Subject to the following provisions of this order, each of the parts of a Road signed and identified on the Map Schedules to this Order as a Parking Area are hereby designated as a Parking Area for such classes of Vehicles, on such days, during such hours and for such maximum periods as are specified as appropriate by way of a Map Tile Label and/or the Map Schedule Legend in relation to that part of the Road. For the avoidance of doubt where no days and hours are specified by way of a Map Tile Label and/or the Map Schedule Legend the days and times specified shall be taken to be all days and all times.
 - (3) Nothing in paragraphs (1) or (2) of this article shall restrict the power of the Council to close any Parking Place.
 - (4) Unless otherwise so identified, a Parking Place shall be bounded on one side of its length by the edge of the Carriageway and be an area marked out to a Road marking and/or depicted by a traffic sign, either in accordance with the Regulations of 2016 or, if applicable, by virtue of any special authorisation given by the Secretary of State for Transport.
 - (5) Unless otherwise so identified, a Parking Area shall be bounded on one side of its length by the edge of the Carriageway and be an area depicted by a traffic sign, either in accordance with the Regulations of 2016 or, if applicable, by virtue of any special authorisation given by the Secretary of State for Transport.
 - (6) Nothing in this Order shall make it unlawful to cause or permit any Vehicle to wait at any time in a Parking Place or Area authorised by virtue of paragraph (1) or (2) of this article, other than a Parking Place or Area, or part of a Parking Place or Area which has been closed by the Council, if the Vehicle is being used for fire and rescue service purposes or is an ambulance or a police car.
21. Where in the Map Schedules to this order a Parking Place is described as available for Vehicles of a specified class, the Driver of the Vehicle shall not, except upon the direction or with the permission of a police constable in uniform or a Civil Enforcement Officer, permit it to wait in that Parking Place:
- (a) unless it is of the specified class; and
 - (b) unless it is positioned within the Parking Place defined by white lines on the surface of the Road and the distance between the edge of the Carriageway and the nearest wheel of the Vehicle is not more than fifty centimetres.
 - (c) For longer than the maximum permitted time period permitted for waiting specified in relation to that Parking Place

When a Vehicle has left a Parking Place after waiting thereon the Driver thereof shall not within the period specified in relation to that Parking Place and as identified in the Map Schedules to this Order after its leaving permit it to wait again in that Parking Place.

Vehicles for which Parking Places are designated

22. Subject to the provisions of this Order, each type of Parking Place or Parking Area identified as such in the in the Map Schedule to this Order, may be used for the leaving of the specified class of Vehicles during the Permitted Hours as follows:
- (a) Taxi ranks may be used, subject to Articles 19, for the leaving during the Permitted Hours of such Vehicles as are licenced Taxis;

- (b) Limited waiting Parking Place may be used, subject to Article 11, for the leaving of Vehicles during the Permitted Hours;
- (b) Disabled persons' Parking Place may be used, subject to Articles 23 and 24, for the leaving during the Permitted Hours of such Vehicles as display in the Relevant Position a disabled persons' blue badge;
- (c) Parking Places for Loading or unloading by Vehicles may be used, subject to Article 25, for the leaving during the Permitted Hours of such Vehicles as are waiting for the purposes of Loading or unloading of that Vehicle;
- (d) Permit Parking Place or Permit Parking Area for the leaving during the Permitted Hours of such Vehicles which display in the manner specified in Articles 40 and 41 a valid parking Permit or in respect of which there has been granted a valid Virtual Parking Permit which exempts them from displaying a Permit; or

PART 4

PARKING PLACES

Parking Places For Disabled Person's Vehicles

- 23. Save as provided in Article 26 no person shall except upon the direction of a Police Officer in uniform or a Civil Enforcement Officer cause or permit any Vehicle to wait in a Parking Place for Disabled Person's Vehicles on such days and during such hours as specified in the Map Schedules.
- 24. It is not unlawful to cause or permit a Vehicle to wait in a Parking Place for Disabled Person's Vehicles for the period not exceeding that specified in the Map Schedules.
 - (a) if the Vehicle displays in the Relevant Position a Disabled Person's Badge and, where a time limit applies, a Parking Disc;
 - (b) where a time limit applies the quarter-hour period during which the period of waiting commenced is marked on the Parking Disc; and
 - (c) where a period of not less than that specified on the Map Schedules has elapsed since the previous period of waiting on the same length of Road by the same Vehicle on the same day.

Parking Places for Loading

- 25. (a) Save as provided in Article 26 no person shall, except upon the direction of a Police Officer in uniform or a Civil Enforcement Officer, cause or permit any Vehicle of the specified class to wait in any Parking Place for Loading except for a Vehicle that is waiting for the purposes of Loading or unloading of that Vehicle for a period not longer than that specified in the Map Schedules, if any.
- (b) Loading or unloading has to be continuous while the Vehicle is parked and includes taking Goods into premises, waiting for them to be checked and documents signed. Once the delivery process has been completed the Vehicle must be moved.

Exemptions

- 26. (1) It is not unlawful to cause or permit a Vehicle to wait on a side or length of Road identified as a Parking Place or Parking Area and so authorised or designated under Part 3 of this Order for so long as may be necessary to enable -

- (a) the Vehicle, if it cannot conveniently be used for such purposes in any other Road, to be used in or in connection with any of the following operations, namely
 - (i) building, engineering or demolition operations;
 - (ii) the removal of any obstruction to traffic;
 - (iii) the maintenance, improvement or reconstruction of such length of Road; or
 - (iv) the laying, erection, alteration or repair in, or in land adjacent to, such length of Road of any sewer or of any main, pipe or apparatus for the supply of gas, water or electricity or of any telegraphic line as defined in the Telecommunications Act 1984.
 - (b) to enable the Vehicle, if it cannot conveniently be used for such purpose in any other Road, to be used in the service of a Local Authority, the Environment Agency or a water or sewerage Undertaker within the meaning of the Water Act 1989 Part II, in pursuance of statutory powers or duties;
 - (c) the Vehicle to be used for fire and rescue services, ambulance or police purposes provided always that the Vehicle being used for fire and rescue services, ambulance or police purposes is a liveried Vehicle.
 - (d) to enable the Vehicle to be used in the service of a licensed universal postal Service Provider for the purpose of sorting, delivering or collecting postal packets in the course of the provision of a universal postal service as defined in Part 3 of the Postal Services Act 2011;
 - (e) the avoidance of an accident.
 - (f) The Vehicle is being in use in connection with the removal of furniture from one dwelling house to another or the removal of furniture from such premises to a depository or to such premises from a depository.
- (2) It is not unlawful to cause or permit a Vehicle to wait in an authorised Parking Place or Parking Area if the Vehicle displays in the Relevant Position a valid Waiver Certificate issued by the Council and the Vehicle is waiting in accordance with the terms and conditions of the said certificate.

PART 5

PERMIT PARKING PLACES

27. The sides and lengths of Road identified in the Map Schedules as Permit Parking Places or Permit Parking Areas are hereby designated as Parking Places or Parking Areas for Permit Holders for such Vehicles on such days and during such hours subject to the provisions of this Order and as specified on the Map Schedules.
28. Save as provided in Article 44, no person shall, except upon the direction or with the permission of a Police Officer in uniform or a Civil Enforcement Officer, cause or permit any Vehicle to wait between the Permitted Hours in a Permit Parking Place or Permit Parking Area specified in the Map Schedules unless a valid Permit relating to that Permit Parking Place or Area, issued in accordance with the provisions of this Order is displayed on the Vehicle in the Relevant Position or the parking Permit Holder has obtained a valid

Virtual Parking Permit which exempts them from displaying a parking Permit.

29. Permit types available are Residents' Permits and Visitor Permits.

Permits for Permit Parking Places and Areas

Resident Permits

30. (1) Any Resident within a Permit Zone specified in Schedule 5, who is the Owner or Keeper of a Passenger Vehicle or a Goods Vehicle with an un-laden weight of not more than 2524kg, or a Motor Cycle, and who has no or one only off street parking space, may apply to the Council for the issue of the maximum number of Virtual Resident's Parking Permit(s) listed in Column 5 of Schedule 5 subject to the notes to that Schedule referred to in Column 6, valid for a period of twelve months, for the leaving of that Vehicle at any time in any Permit Parking Place or Permit Parking Area within the Permitted Hours specified in the Map Schedules to this Order which is situated within the relevant Permit Zone subject to not more than the maximum number of Resident's Permits or Virtual Residents' Parking Permits listed in Schedule 5 Column 5, subject to the notes to that Schedule referred to in Column 6, being issued in respect of any one address. Any such application shall be submitted in electronic form and all Permit application in respect of a Virtual Parking Permit are to be made using the Telephone or Electronic Payment System, which shall include the terms and conditions upon which the Permits are issued and shall be accompanied by the appropriate fee as specified in Article 43 in respect of the Permit for which the application is being made.
- (2) Any Resident within the Permit Zone specified as Toogoods Zone R in Column 4 of Schedule 5, who is the Owner or Keeper of a Passenger Vehicle or a Goods Vehicle with an un-laden weight of not more than 2524kg, or a Motor Cycle and who has three or less Off-street parking spaces, may apply to the Council for the issue of the maximum number of Virtual Resident's Parking Permit(s) listed in Column 5 of Schedule 5 subject to the notes to that Schedule referred to in Column 6, valid for a period of twelve months, for the leaving of that Vehicle at any time in any Permit Parking Place or Permit Parking Area within the Permitted Hours specified in the Map Schedules to this Order which is situated within the relevant Permit Zone subject to not more than the maximum number of Resident's Permits or Virtual Residents' Parking Permits listed in Schedule 5 Column 5, subject to the notes to that Schedule referred to in Column 6, being issued in respect of any one address. Any such application shall be submitted in electronic form and all Permit application in respect of a Virtual Parking Permit are to be made using the Telephone or Electronic Payment System, which shall include the terms and conditions upon which the Permits are issued and shall be accompanied by the appropriate fee as specified in Article 43 in respect of the Permit for which the application is being made.
- (3) On receipt of an application for a Resident Permit duly made under the foregoing provisions of this Article the Council has the right to limit the allocation of Permits to the maximum number of Permits per address according to the Road as

specified in Schedule 5.

Visitor Permits

31. (1) Any Resident within a Permit Zone specified in Schedule 5, which address has two or fewer Off Street Parking Spaces may apply to the Council for the issue of 100 Virtual Visitor's Parking Permits, valid for a period of one day, for the leaving of a Vehicle of a class specified in Article 30 of this order in any Permit Parking Place or Permit Parking Area within the Permitted Hours specified in the Map Schedules to this Order which is situated within the same relevant Permit Zone only by any Resident/Visitor to that address. Any such application for a shall be submitted in electronic form and all Permit application in respect of a Virtual Parking Permit are to be made using the Telephone or Electronic Payment System which shall include the terms and conditions upon which the Permit is issued, and shall be accompanied by the appropriate fee as specified in Article 43 in respect of the Permit for which the application is being made.
- (2) Any Resident within the Permit Zone specified as Toogoods Zone R in Column 4 of Schedule 5, where there exists one or more Parking Spaces on the Road of the said address, may apply to the Council for the issue of 100 Virtual Visitor's Parking Permits, valid for a period of one day, for the leaving of a Vehicle of a class specified in Article 30 of this order in any Permit Parking Place or Permit Parking Area within the Permitted Hours specified in the Map Schedules to this Order which is situated within the same relevant Permit Zone by any Resident/Visitor to that address. Any such application for a shall be submitted in electronic form and all Permit application in respect of a Virtual Parking Permit are to be made using the Telephone or Electronic Payment System which shall include the terms and conditions upon which the Permit is issued, and shall be accompanied by the appropriate fee as specified in Article 43 in respect of the Permit for which the application is being made.
- (3) Any Resident within the Permit Zones specified as Romsey Inner Permit Zone or Romsey Outer Permit Zone in Column 4 of Schedule 5 , which address has two or fewer Off Street Parking Spaces and if there exists one or more Parking Places on the Road of the said address may apply to the Council for the issue of 100 Virtual Visitor's Parking Permits, valid for a period of one day, for the leaving of a Vehicle of a class specified in Article 30 of this order in any Permit Parking Place or Permit Parking Area within the Permitted Hours specified in the Map Schedules to this Order which is situated within the same relevant Permit Zone as shall be specified by the Virtual Visitor's Parking Permits, only by any Resident/Visitor to that address. Any such application for a shall be submitted in electronic form and all Permit application in respect of a Virtual Parking Permit are to be made using the Telephone or Electronic Payment System which shall include the terms and conditions upon which the Permit is issued, and shall be accompanied by the appropriate fee as specified in Article 43 in respect of the Permit for which the application is being made.
- (4) Visitor's Parking Permits may only be used:
- (a) For the parking of Passenger Vehicle or a Goods Vehicle with an unladen weight of not more than 2524kg.

(b) By a Motor Cycle

- (5) The Council may decline to issue or restrict the number of Visitor's Parking Permits issued.

Application for and issue of Permits for the use of Permit Parking Places

32. Applications for Permits shall be submitted in electronic form and all Permit applications in respect of a Virtual Parking Permit are to be made using the Telephone or Electronic Payment System and shall include the particulars and information required for such application to be supplied.
33. The Council may at any time require an applicant for a Permit, or an existing Permit Holder to produce to an officer of the Council such evidence in respect of an application for a Permit made by them as they reasonably may require to verify that the application or Permit is valid. In respect of a Virtual Parking Permit the officer of the Council can access the record of the Virtual Parking Permit by a hand-held device, on the electronic database approved by the Council.
34. On receipt of an application duly made under the foregoing provisions of this Article and upon receipt of the appropriate charge specified in Article 43, the Council, upon being satisfied that the applicant, the number of On-Street and Off-street parking spaces and the class of Vehicle as the case may be are both as identified in Articles 30 and 31 for the type of Permit being applied for, may issue a Virtual Parking Permit to:
- (1) an eligible Resident within a Permit Zone specified in Schedule 5 applying for a Resident Permit, which the Council may limit to the maximum number of Permits per address according to the Road as specified in Column 5 of Schedule 5, for the leaving of the Vehicle of a class specified in Article 30 and to which such Permit relates, by the Owner or Keeper of such Vehicle or any person using such Vehicle with the consent of the Owner (other than a person to whom such Vehicle has been let for hire or reward), during the Permitted Hours in any Parking Place or Parking Area identified in Article 35;
 - (2) an eligible Resident within a Permit Zone specified in Schedule 5 applying for Visitor's Parking Permits for the leaving of the Vehicle of a class specified in Article 31 and to which such Permit relates, by the Owner of such Vehicle, during the Permitted Hours in any Parking Place or Parking Area identified in Article 35;
35. The Parking Places or Parking Areas in which a Permit is valid as referred to in Article 34 are identified in Schedule 6 for each type of Permit set out in Column 2 for the type of Parking Places or Parking Areas set out in Column 1 and subject to the conditions set out in Column 3 of that Schedule.

Provisions as to Residents' and Visitor Permits

Surrender and Withdrawal of Permit

36. (1) A Permit Holder may surrender a Permit to the Council at any time and shall surrender a Permit to the Council on the occurrence of any of the events set out in paragraph (3) of this Article.

- (2) The Council, may, by notice in writing served on the Permit Holder at the address shown by that person on the application for the Permit or at any other address believed to be that person's residence, withdraw a Permit if it appears to the Council that one of the events set out in paragraphs (3) below, has occurred and the Permit Holder shall surrender the Permit to the Council within 48 hours of the receipt of the aforementioned notice.
- (3) The events referred to in the foregoing provisions of paragraphs (1) and (2) are:-
 - (a) The Permit Holder ceasing to be a Resident.
 - (b) The Permit Holder ceasing to be the Owner of the Vehicle in respect of which the Permit was issued; or, in the case of a Visitors Permit, the Owner or Driver as the case may be ceasing to be a bona fide Resident/Visitor to that address for the purpose of Article 31 of this Order.
 - (c) The Vehicle in respect of which such Permit was issued being adapted or used in such a manner that is not a class specified in Article 30 of this Order.
 - (d) The issue of a duplicate Permit by the Council under the provisions of Article 37.
 - (e) A breach of any condition which may from time to time be determined by the Council and is specified on the Permit and/or firm referred to in Article 30 or 31.
 - (f) The Permit ceasing to be valid pursuant to the provisions of paragraph (4) of this Article.
- (4) Without prejudice to the foregoing provisions of this Article, a Permit shall cease to be valid at the expiration of the period specified thereon (which period shall be that in respect of which payment has been made) or on the occurrence of any one of the events set out in paragraphs (3)(a) - (3)(f) of this Article.

Duplicate/Replacement Permits

37. (1) If the Permit is mutilated or accidentally defaced or the figures or particulars thereon have become illegible or the colour of the Permit has become altered by fading or otherwise, the Permit Holder shall either surrender it to the Council and may then apply to the Council for the issue of a duplicate Virtual Parking Permit and the Council, upon receipt of the Permit and the appropriate fee as specified in Article 43 in respect of the Permit for which the application is being made, shall issue a duplicate or replacement Virtual Parking Permit on an electronic database approved by the Council, and upon such issue, the original Permit shall become invalid.
- (2) If the Permit is lost or destroyed, the Permit Holder may apply to the Council for the issue of a duplicate Virtual Parking Permit and the Council, upon being satisfied as to such loss or destruction and upon receipt of the appropriate fee as specified in Article 43 in respect of the Permit for which the application is being made, shall issue a duplicate/replacement Virtual Parking Permit on an electronic database approved by the Council and upon such issue, the original Permit shall become invalid.

- (3) The provisions of this Order shall apply to a duplicate/replacement Permit or Virtual Parking Permit and an application for such a Virtual Parking Permit as if it were a Permit or Virtual Parking Permit or, as the case may be, an application for a Virtual Parking Permit.

Form of Permits

38. A Permit shall be in writing, or in electronic form in respect of a Virtual Residents' Parking Permit, and shall include the following particulars: -
- (a) The registration mark of the Vehicle in respect of which the Permit has been issued.
 - (b) The Permit Zone in respect of which the Permit is Valid.
 - (c) The period during which, subject to Article 36 (4), the Permit shall remain valid.
 - (d) An authentication that the Permit has been issued by, or on behalf of, the Council.
39. A Permit shall be in writing, or in electronic form in respect of a Virtual Visitor's Parking Permits, and shall include the following particulars: -
- (a) The Permit Zone in respect of which the Permit is Valid.
 - (b) The period during which, subject to Article 36 (4), the Permit intends to remain valid.
 - (c) An authentication that the Permit has been issued by, or on behalf of, the Council.

Display of Permit

40. At all times during which the Vehicle is left in a Permit Parking Place or Area during the Permitted Hours there shall be a Permit displayed in the Relevant Position unless the parking Permit Holder has obtained a Virtual Parking Permit which exempts them from displaying a parking Permit.
41. Where the Permit has been displayed on a Vehicle in accordance with the provisions of Article 40, no person, not being the Driver, shall remove the Permit from the Vehicle unless authorised to do so by the Driver of the Vehicle.

Removal of Vehicle in an emergency

42. A Police Officer in uniform or a Civil Enforcement Officer may move or cause to be moved, in case of emergency, to any place he thinks fit, any Vehicle left in any of the Permit Parking Places or Areas as detailed in Article 66.

Charges of Permits

43. The appropriate fee in connection with the issue of a Permit for leaving of a Vehicle in any one of the relevant Permit Parking Places or Areas on the Carriageway during the Permitted Hours shall be as specified in Schedule 4.

Exemptions

44. (1) Nothing in Article 28 shall render it unlawful to cause or permit a Vehicle to wait in a Permit Parking Place or Area authorised by Part 5 of this Order, other than a Parking Place, Parking Area or Part of a Parking Place or Parking Area closed by the Council, during the Permitted Hours for so long as it may be necessary to enable:

- (a) The Vehicle, if it cannot conveniently be used for such purposes in any other Road, to be used in or in connection with any of the following operations, namely
 - (i) Building, engineering or demolition operations;
 - (ii) The removal of any obstruction to traffic;
 - (iii) The maintenance, improvement or reconstruction of the area;
 - (iv) The laying, erection, alteration or repair in, or in land adjacent to, the area of any sewer, or of any main, pipe or apparatus for the supply of gas, water or electricity or of any telecommunication apparatus.
- (b) The Vehicle, if it cannot conveniently be used for such purpose in any other Road, to be used in the service of a Local Authority, the Environment Agency or a water or sewerage Undertaker within the meaning of the Water Act 1989 Part II, in pursuance of statutory powers or duties;
- (c) To enable the Vehicle to be used in the service of a licensed universal postal Service Provider for the purpose of sorting, delivering or collecting postal packets in the course of the provision of a universal postal service as defined in Part 3 of the Postal Services Act 2011;
- (d) The Vehicle to be used for fire and rescue services, ambulance or police purposes.
- (e) The Vehicle is being in use in connection with the removal of furniture from one dwelling house to another or the removal of furniture from such premises to a depository or to such premises from a depository.
- (f) The avoidance of an accident.
- (g) It is not unlawful to cause or permit a Vehicle to wait in a Permit Parking Place or Area if the Vehicle displays in the Relevant Position a valid Waiver Certificate issued by the Council and the Vehicle is waiting in accordance with the terms and conditions of the said certificate.

PART 6

GENERAL PROVISIONS AND SUSPENSIONS RELATING TO A PARKING PLACE OR AREA

Suspension of a Parking Place or Area

- 45. (1) Any person duly authorised by the Council may suspend the use of a Parking Place, Parking Area or any part thereof whenever he considers such suspension reasonably necessary.
- (2) A Police Officer in uniform or a Civil Enforcement Officer may suspend for not longer than 24 hours the use of any of Parking Place, Parking Place or any part thereof whenever he considers such suspension reasonable necessary for the purpose of facilitating the movement of traffic or promoting its safety.

- (3) Any person suspending the use of any Parking Place, Parking Area or any part thereof pursuant to the provisions of paragraphs (1) or (2) of this Article shall thereupon place or cause to be placed in or adjacent to the relevant Parking Places, Parking Areas or part thereof the use of which is suspended, a traffic sign indicating that waiting by Vehicles is prohibited.
- (4) No person shall cause or permit a Vehicle to be left in a Parking Place, Parking Area or part of a Parking Place during such period as there is in or adjacent to that Parking Place, Parking Area or part thereof a sign placed in pursuance of Article 45(3) of this Order.

General Provisions

46. A Driver of a Vehicle shall not use a Parking Place or Parking Area:
 - (a) so as unreasonably to prevent access to any premises adjoining the Road, or the use of the Road by other persons, or so as to be a nuisance;
 - (b) when the Council has closed that Parking Place or Parking Area.
47. The Driver of a Motor Vehicle using a Parking Place or Parking Area shall stop the engine as soon as the Vehicle is in position in the Parking Place or Parking Area, and shall not start the engine except when about to change the position of the Vehicle in or to depart from the Parking Place or Parking Area.
48. No person shall use a Vehicle, while it is in a Parking Place or Parking Area, in connection with the sale of any article to persons in or near the Parking Place or Parking Area, or in connection with the selling or offering for hire of his skill or services.
49. A Disabled person's Vehicle which displays in the Relevant Position a Disabled Person's Badge shall be exempt from any limitation on time specified for a Parking Place or Parking Area in the Map Schedules to this order.

Manner of Standing

50. A Vehicle left in a Parking Place or Parking Area in accordance with the foregoing provisions of this Order shall be positioned so that every part of the Vehicle is within the limits of a Parking Place or Parking Area.
51. If a Vehicle (or any other thing) is left in a Parking Place or Parking Area in contravention of any of the provisions of this order a person authorised in that behalf by the Council may remove the Vehicle or arrange for it to be removed from that Parking Place or Parking Area; provided that when a Vehicle is waiting in a Parking Place or Parking Area in contravention of the provision of Article 21(b) of this order, a person authorised in that behalf by the Council may alter or cause to be altered the position of the Vehicle in order that its position shall comply with that provision.
52. Any person removing a Vehicle or altering its position by virtue of the last preceding article of this order may do so by towing or driving the Vehicle or in such other manner as he may think necessary and may take such measures in relation to the Vehicle as he may think necessary to enable him to remove it or alter its position, as the case may be.
53. When a person authorised by the Council removes or makes arrangements for the removal of a Vehicle from a Parking Place or Parking Area by virtue of Article 51 of this order, he shall make such arrangements as may be reasonably necessary for the safe custody of the Vehicle.

PART 7

WAIVER CERTIFICATE

54. The Council may issue a Waiver Certificate on receipt of written application with at least 5 working days' notice and may impose terms and conditions as appropriate.
55. A charge may be made for a Waiver Certificate as determined by the Council from time to time.
56. A Waiver Certificate may be cancelled at any time at the sole discretion of the Council and shall thereupon immediately cease to be valid. Notification of such cancellation shall be in writing to the holder of the Waiver Certificate at any address that the Council believes to be that person's address and the Waiver Certificate shall forthwith be surrendered to the Council.

PART 8

CONTRAVENTION OF ORDER

57. Any Vehicle failing to comply with the provisions of this Order shall be in contravention and a Penalty Charge shall be payable and/or the Vehicle may be removed from the location.

Penalty Charge Notice

58. In the case of Vehicles in respect of which a contravention has occurred pursuant to Article 57 it shall be the duty of the Civil Enforcement Officer to attach to the Vehicle in a conspicuous position a notice which shall include the following particulars.
 - (a) the registration mark of the Vehicle or, where the Vehicle is being used under a trade licence, the number of the trade plate carried by the Vehicle.
 - (b) the grounds on which the Civil Enforcement Officer believes that a Penalty Charge is payable in respect of that Vehicle.
 - (c) the amount of Penalty Charge required to be paid.
 - (d) that if the Penalty Charge is paid before the end of the period of 14 days beginning with the date of the notice, the amount of the Penalty Charge will be reduced by the specified proportion or amount.
 - (e) that if the Penalty Charge is not paid before the end of the 28 day period a Notice to the Owner may be served by the Council on the person appearing to be the Owner of the Vehicle.
 - (f) the address to which payment of the Penalty Charge must be sent.
 - (g) the name of the enforcement authority.
 - (h) the date on which the notice is served; and
 - (i) the manner in which the Penalty Charge must be paid.

Manner of Payment of Penalty Charge and Reduced Penalty Charge

59. The Owner of a Vehicle in respect of which the Penalty Charge has been incurred shall pay the Penalty Charge to the Council by cheque or postal order which shall be delivered or sent by post so as to reach the Council's Offices within 28 days of the issue of the Penalty Charge OR in cash in person at the Council's Offices not later than as aforesaid OR by credit card or debit card OR electronically through the Council's website.
60. If the Penalty Charge is paid before the end of the period of 14 days beginning with the date of the Penalty Charge Notice, or 21 days in the case of a Penalty Charge Notice served by post, the amount of the Penalty Charge will be reduced by 50%. If the 14th or the 21st day (whichever the case may be) falls upon a day on which the Council's offices are closed the period will be extended until 1600 hours on the next day on which the Council's offices are open.
61. Payment shall be received not later than 1600 hours on the 28th day following the day on which such Penalty Charge was incurred PROVIDED THAT if the said 28th day falls upon a day on which the Council's offices are closed the period within which payment of the said Penalty Charge shall be made to the Council shall be extended until 1600 hours on the next day on which the Council's offices are open.
62. If the Owner fails to pay the Penalty Charge by the end of the 28 day period, a Notice to Owner may be served; and if the charge is not paid within a further 28 days it may be increased by 50% on the issue of a Charge Certificate in accordance with the provisions of Part 6 of The Traffic Management Act 2004.
63. Continuing failure to pay the Penalty Charge may result in a debt being registered in the County Court against the Owner to enable the Council to recover the charges due.

Indications as Evidence

64. The particulars given in the Penalty Charge Notice attached to a Vehicle in accordance with Article 58 shall be treated as evidence in any proceedings relating to failure to pay such Penalty Charge.

Restriction on Removal of Notices

65. Where a Penalty Charge Notice has been attached to a Vehicle in accordance with the provisions of Article 58, no person, not being the Driver of the Vehicle, a Police Officer in uniform, a Civil Enforcement Officer or some other person duly authorised by the Council, shall remove the notice from the Vehicle unless authorised to do so by the Owner of the Vehicle.

Removal on Vehicle

66. Where a Civil Enforcement Officer has removed or caused to be removed a Vehicle in accordance with Articles 42 or 57:-
 - (a) he shall provide for the safe custody of the Vehicle;
 - (b) the Council shall be entitled to recover from the person responsible such charges in respect of removal, storage and disposal of the Vehicle as it might prescribe from time to time;
 - (c) the provisions of the Act as amended shall apply to the disposal of any such Vehicle removed by or on behalf of the Council pursuant to this Article.

Nothing in this Article shall apply in respect of a Vehicle displaying in the Relevant Position a valid Disabled Person's Badge issued by any Local Authority.

Derogation and Precedence over other Orders

67. (1) The restrictions imposed by this Order shall be in addition to and not in derogation of any restrictions or requirements imposed by any Regulations made or having effect as if made under the Act or by or under any other Enactment.
- (2) Where the provisions of any order made or having effect as if made under the Act which imposes any prohibition or restriction on waiting by Vehicles or grant any exemption from such prohibition or restriction relate to a length of Road designated as a Parking Place in this Order the provisions of this Order shall prevail.

GIVEN this 16th day of August 2021

THE COMMON SEAL of HAMPSHIRE)
COUNTY COUNCIL was hereunto affixed)
in the presence of:)




Authorised Signatory

SCHEDULE 1**Revocations – Waiting, loading and stopping prohibitions and restrictions and all on street Parking Places sections only**

Name of Order
The Hampshire (Little Ann)(Prohibition of Waiting) Order, 1976
The Borough of Test Valley (Various Roads)(Prohibition and Restriction of Waiting)(No (1)) Order 1983
The Hampshire (C17,Upper Clatford)(Restriction of Waiting) Order 1987
The Hampshire (Monxton Road, Andover) (Restriction of Waiting) Order 1991
The Borough of Test Valley(Mylen Road, Andover) (Restriction of Waiting) Order 1991
The Hampshire (Monxton Road, Andover) (Restriction of Waiting) Order 1997
The Hampshire (Water Lane/C17, Upper Clatford)(Prohibition of Waiting) Order 1998
The Hampshire (Various Roads, Andover) (Disabled Persons Parking Places)Order 2001
The Hampshire (Church Lane/C17 Longstock Road, Goodworth Clatford)(Restriction of Waiting)Order 2002
The Hampshire (Weyhill Road / Meadow Way Area, Andover)(Traffic Management) Order 2003
The Borough of Test Valley (Various Roads, Andover)(Prohibition and Restriction of Waiting and Parking Places)Order 2005
The Borough of Test Valley (Various Roads, Andover)(Prohibition and Restriction of Waiting and Parking Places) (Variation) Order 2006
The Borough of Test Valley (Town Centre, Andover) Appointment of Hackney Carriage Stands Order 2010
The Borough of Test Valley (High Street, Andover)(Pedestrian Zone) Order 2010
The Borough of Test Valley (School Clearways) Order 2011
The Borough of Test Valley (Junction of Station Approach and Junction Road, Andover) (Parking Places and Prohibition of Driving) (Variation of The Borough of Test Valley (Parking Places and Restriction of Waiting) (Andover) Variation Order 2012) Order 2012
The Borough of Test Valley (Disabled Persons Permit Parking Places) Order 2014
The Borough of Test Valley (Various Roads, Romsey)(Parking Places, Prohibition and Restriction of Waiting, Prohibition of Driving and Prohibition of Entry) (One Way Street) (Controlled Zone) Consolidation Order 2017
The Borough of Test Valley (Chilworth and Valley Park)(Parking Places, Prohibition and Restriction of Waiting, Prohibition of Driving and Prohibition of U-Turns) (Controlled Zone) Consolidation Order 2017
The Borough of Test Valley (Prohibition and Restriction of Waiting, and Loading, Parking Places, School and Bus Clearways, Prohibition of Driving and Cycling) (Various Roads, Andover East) (Consolidation) Order 2018
The Borough of Test Valley (Various Roads, Andover West) (Parking Places, Prohibition and Restriction of Stopping, Waiting and Loading, Prohibition of Driving and Cycling and Prohibition of Entry and One Way) (Controlled Zone) Consolidation Order 2019
The Borough of Test Valley (Prohibition and Restriction of Waiting, and Loading, Parking Places, School and Bus Clearways, Prohibition of Driving and Cycling) (Various Roads, Andover East) (Consolidation) Order 2018 (Variation No. 1) Order 2019
The Borough of Test Valley (Various Roads, Andover West) (Parking Places, Prohibition and Restriction of Stopping, Waiting and Loading, Prohibition of Driving and Cycling and Prohibition of Entry and One Way) (Controlled Zone) Consolidation Order 2019) (Variation

No 1) Order 2019
(The Borough of Test Valley (Prohibition and Restriction of Waiting, and Loading, Parking Places, School and Bus Clearways, Prohibition of Driving and Cycling) (Various Roads, Andover East) (Consolidation) Order 2018) (Variation No. 2) Order 2019
The Borough of Test Valley (Knapp Lane Ampfield) (School Clearway) (Variation of (The Borough of Test Valley (Chilworth and Valley Park) (Parking Places, Prohibition and Restriction of Waiting, Prohibition of Driving and Prohibition of U-Turns) (Controlled Zone) (Consolidation Order 2017)) Order 2019
The Borough of Test Valley (North Baddesley and Nursling & Rownhams)(Parking Places and Restriction of Waiting) Order 2019
The Borough of Test Valley (The Borough of Test Valley (Various Roads, Romsey) (Parking Places, Prohibition and Restriction of Waiting, Prohibition of Driving and Prohibition of Entry) (One Way Street) (Controlled Zone) (Consolidation Order 2017) Variation Order 2019
The Hampshire (The Borough of Test Valley (Various Roads, Romsey) (Parking Places, Prohibition and Restriction of Waiting, Prohibition of Driving and Prohibition of Entry / One Way Street (Controlled Zone) Order 2017 (Variation) Order 2019
The Hampshire (The Borough of Test Valley (Prohibition and Restriction of Waiting and Loading, Parking Places, School and Bus Clearways, Prohibition Of Driving And Cycling)) (Various Roads, Andover East) (Consolidation) Order 2018 (Amendment No. 3) Order 2021
The Hampshire (The Borough of Test Valley (Various Roads, Andover West)) (Parking Places, Prohibition and Restriction of Stopping Waiting and Loading, Prohibition of Driving and Cycling and Prohibition of Entry and One Way) (Controlled Zone) Consolidation Order 2019 (Amendment no. 2) Order 2021
The Hampshire (The Borough of Test Valley (North Baddesley and Nursling & Rownhams)) (Parking Places and Restriction of Waiting) Order 2019 (Amendment No. 1) Order 2021
The Hampshire (The Borough of Test Valley (Various Roads, Romsey) (Parking Places, Prohibition and Restriction of Waiting, Prohibition of Driving and Prohibition of Entry) (One Way Street) (Controlled Zone) Order 2017 (Amendment No. 3) Order 2021
The Hampshire (The Borough of Test Valley (High Street, Andover)) (Pedestrian Zone) Order 2010 (Amendment No. 1) Order 2021

SCHEDULE 2

The list of Map Tiles that, together with the Map Schedule Legend, comprise the Map Schedule to this Order:

Map Tile Ref	Revision
BO65	0
BU70	0
BY71	0
BY72	0
BZ68	0
BZ69	0
BZ70	0
BZ71	0
BZ72	0
CA68	0
CA69	0
CA70	0
CA71	0
CA72	0
CA76	0
CB67	0
CB69	0
CB70	0
CB71	0
CB72	0
CB75	0
CB76	0
CC65	0
CC67	0
CC68	0

Map Tile Ref	Revision
CC69	0
CC70	0
CC71	0
CC72	0
CC73	0
CC74	0
CC75	0
CD64	0
CD65	0
CD67	0
CD70	0
CD71	0
CD72	0
CD73	0
CE64	0
CE65	0
CE66	0
CE67	0
CE68	0
CE69	0
CE70	0
CE71	0
CE72	0
CE73	0
CE74	0

Map Tile Ref	Revision
CF65	0
CF66	0
CF67	0
CF68	0
CF69	0
CF70	0
CF71	0
CF72	0
CF73	0
CF74	0
CG64	0
CG65	0
CG66	0
CG67	0
CG68	0
CG69	0
CG70	0
CG71	0
CG72	0
CG73	0
CG74	0
CH63	0
CH64	0
CH65	0
CH66	0

Map Tile Ref	Revision
CH67	0
CH68	0
CH69	0
CH70	0
CH71	0
CH72	0
CH74	0
CH75	0
CI62	0
CI63	0
CI66	0
CI67	0
CI68	0
CI69	0
CI70	0
CI71	0
CI74	0
CI75	0
CJ62	0
CJ63	0
CJ66	0
CJ67	0
CJ68	0
CJ69	0
CJ70	0

SCHEDULE 2 Cont.

The list of Map Tiles that, together with the Map Schedule Legend, comprise the Map Schedule to this Order:

Map Tile Ref	Revision
CJ71	0
CJ74	0
CJ75	0
CK66	0
CK67	0
CK68	0
CK69	0
CK70	0
CK71	0
CL66	0
CL68	0
CL69	0
CL70	0
CM68	0
CM69	0
CN66	0
CN68	0
CN69	0
CP64	0
CR62	0
CS62	0
CS63	0
CT63	0
CU69	0
CV69	0

Map Tile Ref	Revision
CX49	0
CY49	0
CY50	0
CZ49	0
CZ50	0
CZ51	0
DA49	0
DA50	0
DA51	0
FS70	0
FT70	0
FU70	0
FU71	0
FV70	0
FV71	0
FW69	0
FW70	0
FW71	0
FX66	0
FX67	0
FX69	0
FX70	0
FX71	0
FY67	0
FY68	0

Map Tile Ref	Revision
FY69	0
FY70	0
FY71	0
FZ66	0
FZ67	0
FZ68	0
FZ69	0
FZ70	0
FZ81	0
GA66	0
GA67	0
GA68	0
GA69	0
GA70	0
GA71	0
GA80	0
GA81	0
GB66	0
GB67	0
GB68	0
GB69	0
GB70	0
GB71	0
GB80	0
GC67	0

Map Tile Ref	Revision
GC68	0
GC69	0
GC71	0
GC72	0
GC81	0
GD66	0
GD67	0
GD71	0
GD72	0
GE72	0
GE74	0
GE75	0
GE82	0
GF74	0
GF75	0
GF76	0
GF80	0
GF81	0
GG74	0
GG75	0
GG76	0
GG80	0
GG81	0
GG82	0
GH74	0

SCHEDULE 2 Cont.

The list of Map Tiles that, together with the Map Schedule Legend, comprise the Map Schedule to this Order:

Map Tile Ref	Revision
GH75	0
GH76	0
GH80	0
GH81	0
GH82	0
GI75	0
GI81	0
GI82	0
GJ74	0
GJ81	0
GJ82	0
GL79	0
GL82	0
GM78	0
GM79	0
GM82	0
GN81	0
GN82	0
GO80	0
GO81	0
GP80	0
GP81	0
GQ73	0
GQ74	0
GQ81	0

Map Tile Ref	Revision
GR73	0
GS71	0
GS72	0
GS73	0
GT71	0
GT72	0
GT73	0
GU71	0
GU72	0
GU73	0
GV70	0
GV72	0
GV73	0
GW70	0
GW72	0
GX70	0
GY70	0
GY71	0
GZ70	0
GZ71	0
HA70	0
HB70	0

SCHEDULE 3**Permit Parking**

Column 1	Column 2	Column 3	Column 4	Column 5
Area Identifier	Type of Parking Control	Permit Zone Name	Days of Operation	Hours of Operation (Permitted Hours)
A	Permit Parking Place or Permit Parking Area	Adelaide Road Zone A	As stated in the Map Schedule to this Order or on sign plates in the vicinity of Parking Places or at the entrance and within Parking Areas.	As stated in the Map Schedule to this Order or on sign plates in the vicinity of Parking Places or at the entrance and within Parking Areas.
S	Permit Parking Place or Permit Parking Area	Anton Zone S	As Permit Zone A	As Permit Zone A
D	Permit Parking Place or Permit Parking Area	Dances Cl Zone	As Permit Zone A	As Permit Zone A
Dene Road Zone	Permit Parking Place or Permit Parking Area	Dene Road Zone	As Permit Zone A	As Permit Zone A
Heath Vale Zone	Permit Parking Place or Permit Parking Area	Heath Vale Zone	As Permit Zone A	As Permit Zone A
G	Permit Parking Place or Permit Parking Area	Redbridge Zone G	As Permit Zone A	As Permit Zone A
C	Permit Parking Place or Permit Parking Area	Silkweavers Zone C	As Permit Zone A	As Permit Zone A
F	Permit Parking Place or Permit Parking Area	Suffolk Rd Zone F	As Permit Zone A	As Permit Zone A
E	Permit Parking Place or Permit Parking Area	The Elms Zone E	As Permit Zone A	As Permit Zone A
B	Permit Parking Place or Permit Parking Area	Vigo Zone B	As Permit Zone A	As Permit Zone A
T	Permit Parking Place or Permit Parking Area	Watermills Zone T	As Permit Zone A	As Permit Zone A

Wolversdene Zone	Permit Parking Place or Permit Parking Area	Wolversdene Zone	As Permit Zone A	As Permit Zone A
Grateley Zone	Permit Parking Place or Permit Parking Area	Grateley Station	As Permit Zone A	As Permit Zone A
Floral Way Zone L	Permit Parking Place or Permit Parking Area	Floral Way Zone L	As Permit Zone A	As Permit Zone A
Station Zone V	Permit Parking Place or Permit Parking Area	Station Zone V	As Permit Zone A	As Permit Zone A
Station Zone W	Permit Parking Place or Permit Parking Area	Station Zone W	As Permit Zone A	As Permit Zone A
Station Zone X	Permit Parking Place or Permit Parking Area	Station Zone X	As Permit Zone A	As Permit Zone A
Station Zone Y	Permit Parking Place or Permit Parking Area	Station Zone Y	As Permit Zone A	As Permit Zone A
R	Permit Parking Place or Permit Parking Area	Toogoods Zone R	As Permit Zone A	As Permit Zone A
Inner Zone	Permit Parking Place or Permit Parking Area	Romsey Inner Permit Zone	As Permit Zone A	As Permit Zone A
Outer Zone	Permit Parking Place or Permit Parking Area	Romsey Outer Permit Zone	As Permit Zone A	As Permit Zone A
M	Permit Parking Place or Permit Parking Area	Albany Rd Zone M	As Permit Zone A	As Permit Zone A
N	Permit Parking Place or Permit Parking Area	Newton Lane Zone N	As Permit Zone A	As Permit Zone A
Q	Permit Parking Place or Permit Parking Area	Hollman Dr Zone Q	As Permit Zone A	As Permit Zone A
P	Permit Parking Place or Permit Parking Area	Knatchbull Close Zone P	As Permit Zone A	As Permit Zone A

O	Permit Parking Place or Permit Parking Area	Old Brewery Zone O	As Permit Zone A	As Permit Zone A
J	Permit Parking Place or Permit Parking Area	Mountbatten Zone J	As Permit Zone A	As Permit Zone A

SCHEDULE 4

Charges for Permits

The charges for the permits, by type of permit are as follows:

Permit Type	Charges
Residents' Permit	£40 per annum
Visitor's Permit	100 visitor permits included free with Residents' Permit

SCHEDULE 5

Roads and parts of Roads with Residents parking permit bays by Permit Zone and Maximum number of Resident Permits by Road

Column 1	Column 2	Column 3	Column 4	Column 5	Column 6
Road Name	Odd	Even	Permit Zone	Maximum Permits	Notes
ANDOVER					
Adelaide Road	Nos. 17a & 19	Nos. 2-22, 38-44 & 54-70 incl. No. 2a Adrigole	Adelaide Road Zone A	2	1
Eastfield Road	1a Kilmeedy		Adelaide Road Zone A	2	1
Anton Road	3-9, 15-29 incl. 13a, 27a, Annadell Cottage, The Daynes, Testwood Flat 1, The Annexe, Thall Cottage Villeneuve, Grange House	2-22, 26-48 incl. 4a, 24a-b, 44a, Annadell Cottage, The Daynes, Testwood Flat 2, The Annexe, Thall Cottage Villeneuve, Grange House	Anton Zone S	2	1
Croft Avenue	Nos. 3-15 incl. Kreams	Nos. 2 & 6-10 incl. 2a, Kreams	Anton Zone S	2	1
Croft Gardens	Nos. 1-3, 11 & 15 incl. The Croft	Nos. 2 & 18 incl. The Croft	Anton Zone S	2	1
Elm Bank Road	Nos. 1-9	Nos. 2-14	Anton Zone S	2	1
Humberstone Road	Nos. 1, 7-11 & 21 incl. Thorsby, White House, The Meads, Littletrees, Stoneham, Sutton Chase, Redcliffe,	Nos. 6-12 & 16-24 incl. 18c, Thorsby, White House, The Meads, Littletrees, Stoneham, Sutton Chase, Redcliffe,	Anton Zone S	2	1

	Staddles, Lanes End	Staddles, Lanes End			
Oak Bank	Cedar Lodge, Sweet Peppers, Plum Tree, Rudgwick, Wessex Flooring, Pepper Firs	Cedar Lodge, Sweet Peppers, Plum Tree, Rudgwick, Wessex Flooring, Pepper Firs	Anton Zone S	2	1
South Street	Nos. 87, 115-175 incl. Elm Court Flats 1-11, Wellum Court Flats 1-7	Nos. 68-122, 134-146, 150-170 incl. Elm Court Flats 2-12, Wellum Court Flats 2-8	Anton Zone S	2	1
Winchester Gardens	Nos. 1-21 incl. Wykeham Place Flat 1	Nos. 2-22 incl. 18a, Wykeham Place Flat 2	Anton Zone S	2	1
Winchester Road	Nos. 3-15, 21-25, 31-35, 43-49, 55-59 incl. No. 9 Woodhay, No. 9 Rear, No. 11 Rear, Nos. 15a-b, 19b-c, 55a, No. 53 Upper Flat, No. 53 Lower Flat, Trees, Flowerdew Court Flats 1-7, Digby Croft Flats 1-7, Wellesley Court Nos. 1-9	Nos. 6-48 & 58-84 incl. No. 26a The Tile house, No. 40a Wincroft, No. 46a Lily Eve Lodge, No. 74a Four Winds, No. 82a Beacon Lodge, No. 86 Old Grange, No. 86 Annexe Old Grange, Flowerdew Court Flats 2-8, Digby Croft Flats 2-8, Wellesley Court Nos. 2-8	Anton Zone S	2	1
Dances Close	Nos. 1-11 & 15	Nos. 2-14	Dances Cl Zone	2	1
New Street	Nos. 35-41, 101-109, 119-129	Nos. 78-84, 92-116, 120-124 & 128	Dances Cl Zone	2	1
Dene Road	Nos. 1-9, 19-21 incl. No. 17 Dene Cottage, 11a	Nos. 6-10 & 18 incl. 4a, 6a-b	Dene Road Zone	2	1
Aster Court	Nos. 1-9	Nos. 2-10	Floral Way Zone L	2	3
Azalea Court	Nos. 1-19	Nos. 2-20	Floral Way Zone L	2	3
Beech Walk	Nos. 1-3	Nos. 2 & 6-8	Floral Way Zone L	2	3
Cedar Walk	Nos. 1-5 & 13-17	Nos. 2, 6-8 & 12	Floral Way Zone L	2	3
Chatsworth Drive	Nos. 3-9		Floral Way Zone L	2	3
Dahila Court	Nos. 1-11	Nos. 2-12	Floral Way Zone L	2	3
Durley Close	Nos. 3-5 & 9	Nos. 2-6 & 10	Floral Way Zone L	2	3

Exbury Way	Nos. 3-7	No. 6	Floral Way Zone L	2	3
Holly Walk	Nos. 3, 7 & 11	Nos. 8-10 & 14	Floral Way Zone L	2	3
Jasmine Close	Nos. 1-9	Nos. 2-10	Floral Way Zone L	2	3
Jasmine Court	Nos. 1-9	Nos. 2-10	Floral Way Zone L	2	3
Juniper Close	Nos. 1-27	Nos. 2-26	Floral Way Zone L	2	3
Lavender Court	Nos. 1-11	Nos. 2-12	Floral Way Zone L	2	3
Lime Walk		Nos. 8 & 12-18	Floral Way Zone L	2	3
Mimosa Court	Nos. 1-15	Nos. 2-14	Floral Way Zone L	2	3
Orchid Court	Nos. 1-9	Nos. 2-10	Floral Way Zone L	2	3
Primrose Court	No. 1-3	No. 2	Floral Way Zone L	2	3
Sycamore Walk		Nos. 4, 8 & 14-16	Floral Way Zone L	2	3
The Hexagon	Nos. 1-51	Nos. 52	Floral Way Zone L	2	3
Wisley Road	Nos. 1, 11, 15-17, 21-27	Nos. 14-16, 20-26	Floral Way Zone L	2	3
Wistaria Court	Nos. 1-9	Nos. 2-10	Floral Way Zone L	2	3
Campbell Close	Nos. 1 & 5-17 incl. 1a, Beechlea, Edgeways, New House, Roxanne, Station Stores	Nos. 4-18 & 22-24 incl. 2a, No. 2 Josan, Beechlea, Edgeways, New House, Roxanne, Station Stores	Grateley Station	2	4
Heath Vale	Nos. 1-27	Nos. 2-34, incl. 18a	Heath Vale Zone	2	1
Winchester Road	Bradbury Place Flat 1-7	Bradbury Place Flat 2-8	Heath Vale Zone	2	1
Cress Gardens	Nos. 1-11, incl. 3 Penrhyn	Nos. 4-10	Redbridge Zone G	2	1
Mead Close	No. 1a		Redbridge Zone G	2	1
Mead Road		No. 18	Redbridge Zone G	2	1
Redbridge Drive	Nos. 1-11, 15, 19-29 & Mallard House	Nos. 2-20, 24-30, incl. Mallard House, No. 22 Farthings	Redbridge Zone G	2	1
Sainsbury Close	Nos. 1-5, 9-11, 15-31 & Uptailsall	Nos. 2-30 & Uptailsall	Redbridge Zone G	2	1

Silkweavers Road	Nos. 1-11	No. 10 & 12 The Conifers	Silkweavers Zone C	2	1
St Johns Road	Nos. 1-3 & The Bungalow	Nos. 2-16 & The Bungalow	Silkweavers Zone C	2	1
Vigo Road	No. 25, 55 & 83-85,		Silkweavers Zone C	2	1
Weavers Close	Nos. 1-11, 15-25	Nos. 2-26	Silkweavers Zone C	2	1
Beckett Road	Nos. 1-11, 15-41	Nos. 2-42	Station Zone V	2	2
Charlton Road	Nos. 45-59, incl. 61b, 63b, Flat at rear of 61b		Station Zone V	2	2
Cricklade Place	Nos. 1-5	Nos. 2-4	Station Zone V	2	2
Haig Road		Nos. 2-20	Station Zone V	2	2
Hanson Road	Nos. 1-11, 15-27	Nos. 2-28, incl. 12a	Station Zone V	2	2
Mylen Road	Nos. 1-39, incl. 31a, 33a	Nos. 2-14, 18-58, 62-70, 74-80, incl. 10a, 60a-b, No. 72 Danesfield, No. 72 Annexe Danesfield	Station Zone V	2	2
Watson Acre	No. 1, 43-51	Nos. 2, 42-52	Station Zone V	2	2
Alexandra Road	Nos. 1-9, incl. Kintail, No. 11 Clifford House, No. 13 The Manse, Sherwood Court Flats 2-4	Nos. 2-4, 8, incl. 6a-b, 8a, Kintail, No.6 Kimberley House, No. 10 Westgable, Sherwood Court Flats 1-3	Station Zone W	2	2
Balmoral Road	Nos. 1-11, 15-29, incl. 1a	Nos. 2-36, incl. 20a	Station Zone W	2	2
Osborne Road	Nos. 7, 11, 15-17 incl. 5a, 15a, Nos. 1-3 Balmoral Court, No. 9 Wight Lodge, No. 1 Hartswood House, Nos. 1-5 Osborne Villas, Nos. 1-3 Osborne Court	Nos. 2-, incl. No. 2 Balmoral Court, No. 2a The New House, No. 4 Lynton, No. 6 The Poppies, No. 40a Owls Roost, No. 8 Flat 1-4 (inclusive), No. 10 Glen Lyon 1-6 (inclusive), No. 2 Hartswood House, Nos. 2-4 Osborne Court	Station Zone W	2	2
Queens Avenue	Nos. 1-3	Nos. 2-36	Station Zone W	2	2
Weyhill Road	Nos. 3-5, 9-19	Nos. 4, 10-14, incl 2a, No. 2 The	Station Zone W	2	2

		Nook, No. 6 Beggars Roost			
Windsor Road	Nos. 1-11, 15-17, 19-21, incl. 1a	Nos. 2-12, 18-28	Station Zone W	2	2
Bishops Way	No. 25	Nos. 6-10, 40, 44- 46, 50	Station Zone X	2	2
Junction Road	Nos. 9-13, 15-21, 25-27, 31-43, incl. 5a, 29a-d, 31a, 43a, No. 1 The Little House, No. 3 Victoria House Flats 1-6 (inclusive), No. 7 Bourne Vale	Nos. 6, 14-18, 22- 44, 48-62, 66, 70- 76, incl. 10a, 14a, 18a, 26a-b, 64a-b, 66a, 68a-b, 70a, No. 20 Amarylan, No. 44 Stuart House 1-3 (inclusive), No. 46 Flat 1-6 (inclusive) & a-d (inclusive)	Station Zone X	2	2
Charlton Road	Nos. 13-41	Nos. 12-46	Station Zone Y	2	2
Cross Lane	Nos. 1-9, incl. No. 1a Quilamora	Nos. 2-38, incl. 2a- c	Station Zone Y	2	2
Heather Drive	Nos. 1, incl. Claire Court Flats 1-5, Bishops Court Flats 1-11 & 15-25, Woodpeckers Flats 1-11 & 15-25	Claire Court Flats 2-6, Bishops Court Flats 2-24, Woodpeckers Flats 2-24	Station Zone Y	2	2
Junction Road	Nos. 47-67, 73-127, incl. 85a, 89a, 91a, Holly House	Nos. 78, 82-90, 94- 102, 106-150, incl. 80a, 86a, 94a, 96a- d, 106a, 130a, 146a, 148a-b, 152b, 154b, No. 80 Cob House, No. 92 Vine Cottage, No. 102 Annexe, No. 104 Hazelwood, Holly House, No. 154 Bridge House Flats 1-3 (inclusive) & The Annexe	Station Zone Y	2	2
Station Approach	Nos. 1-3, 29-49	Nos. 2, 34-36, 40- 48	Station Zone Y	2	2
The Crossways		Nos. 2-6	Station Zone Y	2	2
Bentall Place	Nos. 1-11, 15-25	Nos. 2-24	Suffolk Rd Zone F	2	1
Leicester Place	Nos. 1-13, 17, 21-23 incl. No. 15 First Floor, No. 15 Ground Floor, No. 19 Simax, Kagato	Nos. 2-12, incl. Kagato	Suffolk Rd Zone F	2	1

Mead Close	No. 1	No. 14	Suffolk Rd Zone F	2	1
Mead Road	Nos. 1-15, incl. Wayford	Nos. 2-10, 14-16, incl. No. 12 Monschau, Wayford	Suffolk Rd Zone F	2	1
St Anns Close	Nos. 19-21		Suffolk Rd Zone F	2	1
Suffolk Road	Nos. 17-73, incl. , Flat Gardner House, Roman House Flats 1-7	Nos. 2-10, 14-96, incl. No. 12 Rosbrien , Flat Gardner House, Roman House Flats 2-8	Suffolk Rd Zone F	2	1
Western Road	Nos. 1-5 Grafton House, No. 3 The BRoadway Flats 1-7 (inclusive) & 7b, No. 1 The Flat The BRoadway	Nos. 2-6 Grafton House	Suffolk Rd Zone F	2	1
The Elms	Nos. 1-35, 49-55, incl. Nos. 37-47 Western Court	Nos. 2-34, 48-56, incl. Nos. 36-46 Western Court	The Elms Zone E	2	1
Western Road		Nos. 4-6	The Elms Zone E	2	1
Acre Path	Acorns	Acorns	Vigo Zone B	2	1
Eastfield Road	Nos. 1-11, 15-39, 43-85, incl. 17a, 19a, 43a, Monks Acre Flats 1-5, No. 77 Flats 1-2	Nos. 2-4, 30-56, 66- 70, incl. Monks Acre Flats 2-6, No. 30 Flats 1-2, No. 72 Rosemary Cottage	Vigo Zone B	2	1
Recreation Road	Nos. 1, 5-35, incl. Nos. 1-5 Parkside Court, New Acre House	Nos. 2-4 Parkside Court, New Acre House	Vigo Zone B	2	1
Vigo Road	Nos. 25, 55, 87-165, 169-187, 191-221, incl. Myrna House Flats 1-3	Nos. 2-70, 80-90, incl. Myrna House Flat 2	Vigo Zone B	2	1
Walled Meadow	Nos. 1-11, 15-55, incl. Garden Close Flats 3-11 & 17-19 & 25 & 33-39, Longstock Court Flats 1-11 & 15-19, Longparish Court Flats 1-11 & 15-19, Nos. 1-5 Clover Mews	Nos. 2-54, incl. Garden Close Flats 2-4 & 8 & 12 & 16 & 18 & 22 & 28-30 & 34-38, Longstock Court Flats 2-18, Longparish Court Flats 2-18, Nos. 2-6 Clover Mews	Vigo Zone B	2	1
Barlows Lane	Nos. 5-7, 11, 15, 55- 57, 61-67, 71-81,	Nos. 6-8, 12-18, incl. 14a, No. 4	Watermills Zone T	2	1

	85-101, 109, 113-123, incl. 55a, 97a, 99a-b, No. 59 Berkley, No. 69 Oakdene, No. 83 Isington, No. 111 Grace Cottage, No. 125 Marric Cottage	Anegada, No. 6 Flats 5-9 (inclusive), No. 10 Crossmeads			
Chestnut Avenue	Nos. 3-5, 9-39, 43, 47, incl. 11a, 37a, 41a, No. 1 Hawthorns, No. 7 Spring Cottage, No. 21a Jobisha, No. 41 Whitelady	Nos. 2, 8, 14-16, 20-26, 30, incl. 8a, 10a, 18a, No. 8b The Briars, No. 10 Newfields, No. 12 Straightways, No. 18 Conkers, No. 28 St Clare	Watermills Zone T	2	1
Coachways	Nos. 1-11, 17-57, incl. No. 15 Goodworth	Nos. 2-56	Watermills Zone T	2	1
Millstream Close	Nos. 81-83	Nos. 80-82	Watermills Zone T	2	1
Pitts Lane	Church View & Fairholme	No. 10, Church View & Fairholme	Watermills Zone T	2	1
The Watermeadows	Nos. 1-15	Nos. 2-16	Watermills Zone T	2	1
Wellesley Road	Nos. 1-3, 9-11, 15-41 incl. 7a, 9a, No. 5 Green Gables, No. 7 Ringlands, Corner Cottage	Nos. 2, 10-18, 22-28, incl. No. 4 Meadow Walk, No. 20 Iberia, Corner Cottage	Watermills Zone T	2	1
Belle Vue Road	Nos. 9-25	Nos. 2, 8-26	Wolversdene Zone	2	1
Belmont Close	Nos. 1-25		Wolversdene Zone	2	1
Belmont Road	Nos. 1-5, 9-17, incl. No. 7 Lakemba	2, incl. 2a, No. 4 Hillway	Wolversdene Zone	2	1
Colvin Close	Nos. 1-11, 15-25	Nos. 2-24	Wolversdene Zone	2	1
Dene Path	Nos. 3-11, 15-17, incl. No. 13 The Brambles, No. 17 St Ives	No. 2 Brambly Hedge	Wolversdene Zone	2	1
Dunmow Road	Nos. 1-29, incl. 1a, 3a, The Mews 1-5	Nos. 2, 8-30, 34, 38-44, 48-50, 54-58, incl. The Mews 2-4	Wolversdene Zone	2	1
Farrs Avenue	Nos. 1-15, 19-25, incl. 9a, No. 17 Cherry Tree	Nos. 2-24, 26-32, incl. No. 24 Tangville Chalet, No. 34 Treetops	Wolversdene Zone	2	1
Hedge End Road	Nos. 1-5, 9, 15-17, 21-29, 33-37, 67, incl. 7a, No. 7	34-36, 82 incl. 2a, Athinae	Wolversdene Zone	2	1

	Horseshoes, No. 31 Joka, Athinae				
Leigh Road	Nos. 1-23, 29-53, incl. 25a-c, 33a	Nos. 2-14, 18-20, 26-54, incl. 34a-b	Wolversdene Zone	2	1
Love Lane	Nos. 1-3, 15, 19-23, incl. 5a, No. 17 Sundial Cottage, No. 21 Annexe	Nos. 2-22, 26, 30- 32 incl. 2a-b, 2d, 16a, No. 2c Penworth, No. 28 The White House	Wolversdene Zone	2	1
Micheldever Road	Nos. 11-17	Nos. 2, 10-18	Wolversdene Zone	2	1
Old Winton Road	Nos. 1-13, 17-53, 57-59, 63-75, 79- 175, incl. 61a-b, 89a, 91a, 103a, 105b, 107a, 175a, 177a-b, No. 55 Garfield, No. 77 Glendower, Starlings	Nos. 2-10, 14-24, 28-34, 38, 42-68, 72-92, 96-164 incl. 2a-b, 12a-c, No. 36 Copperleigh, No. 40 The Willows, No. 70 The Moorings, Starlings	Wolversdene Zone	2	1
South End Road	Nos. 1-7	No. 18	Wolversdene Zone	2	1
South View Gardens	Nos. 1-41, 47-59	Nos. 6-60, incl. 36a	Wolversdene Zone	2	1
Wolversdene Road	Nos. 1-19, incl. 1a, No. 1b The Hive	Nos. 4-12, 28, incl. 12a	Wolversdene Zone	2	1
ROMSEY					
Albany Road	Nos. 1-11	Nos. 2-16	Albany Rd Zone M	2	6
HOLLMAN DRIVE					
Hollman Drive	Nos. 1-33, incl. 7a- b, Test House Flat 1-11, Nos. 1-11 & 15 Test Mills, The House, The New House	Nos. 2-8, 22-34 incl. Test House Flat 2-14, Nos. 2-16 Test Mills, The House, The New House	Hollman Dr Zone Q	2	6
ROMSEY					
Alma Road	Nos. 7-45 incl. Mottisfont Lodge Flats 1-11 & 15-31	Nos. 6, 14-30, 38- 60, incl. Mottisfont Lodge Flats 2-30 & 12a	Romsey Inner Permit Zone	2	6
Banning Street	Nos. 65-69 & Willow Cottage	Nos. 64-68 & Willow Cottage	Romsey Inner Permit Zone	2	6
Bell Street	No. 5, incl. 3b, Suan Thai Tee Court, Bell Court Flats 1-3, Bell Street Mews Flat 1, Comley Court Flat 1-11, No. 3 Bell Cottage, No. 23a Flat 1, La Parisie Manager's Flat, No. 25 Townsend	Suan Thai Tee Court, Bell Court Flat 2, Bell Street Mews Flat 2, Comley Court Flat 2-14, No. 10 & 26 The Flat, La Parisie Manager's Flat	Romsey Inner Permit Zone	2	6

	House, No 29 Flat 1-6 (inclusive)				
Broadwater Road	Nos. 5 & 11 & 15-21 Dukes Mill Centre, Crossfield Hall The Flat, No. 3 Paimpol Place	Nos. 6-22 Dukes Mill Centre, Crossfield Hall The Flat, Paimpol Place Flat 10, No. 18-20 Millstream House, No. 12 Ashley House	Romsey Inner Permit Zone	2	6
Chavy Water	Nos. 1-11	Nos. 2-14	Romsey Inner Permit Zone	2	6
Cherville Street	Nos. 9, 15-27, 29-59, 63-67, incl. 53a, No. 21 Cleve House	Nos. 2, 12-24, 28-68, incl. 2a	Romsey Inner Permit Zone	2	6
Church Lane	The Vicarage	Nos. 6-42 & The Vicarage	Romsey Inner Permit Zone	2	6
Church Road	No. 1 Abbey Mews, Cherville House	Nos. 2-20, 32 & 36 incl. No. 2 Abbey Mews, Cherville House	Romsey Inner Permit Zone	2	6
Church Street	Nos. 3, 25, 31-35, 41-51, incl. 31a, Abbey Cottage, Temple Court House Flats 1-3	Nos. 6, 22-30, incl. 4a-b, 12a-b, 26a-c, 28a-c, 32a, Abbey Cottage, No. 2 Flats 1-2, Temple Court House Flats 2-4	Romsey Inner Permit Zone	2	6
Corn Market	No. 3 Landlord's Flat Tudor Rose		Romsey Inner Permit Zone	2	6
Duttons Road	Nos. 1-17, 25-37, 47, 51, 59-61, 65, 71, 75-83 incl. Nos. 1-11 & 15 Quoyne Court	Nos. 4-20, 24-90 incl. Nos. 2-16 Quoyne Court, No. 2 The Old School House	Romsey Inner Permit Zone	2	6
Greatbridge Road	Nos. 69-87, Incl. Nos. 1-3 Birchlands, Willow House, Nos. 1-5 Millstream Cottages, Chislehurst	Nos. 72-82, 86-104 incl. 84a, 94a, No. 2 Birchlands, No. 4 Laurel Cottage, Willow House, Nos. 2-4 Millstream Cottages, Chislehurst	Romsey Inner Permit Zone	2	6
Jubilee Road	Maali	Nos. 2-12 & Maali	Romsey Inner Permit Zone	2	6
Lansdowne Close	Nos. 1-1-29	Nos. 2-28	Romsey Inner Permit Zone	2	6
Lansdowne Gardens	Nos. 1-29, incl. Lansdowne Court Flats 1-9, Riverside	Nos. 2-28, incl. Lansdowne Court Flats 2-8, Riverside	Romsey Inner Permit Zone	2	6

Latimer Street	Nos. 3, 7-9, 29-31, 35-43 incl. The Courtyard Flats 1-7, Nos. 1-5 Coachmakers Mews, No. 11 The Flat, William IV Landlord's Flat, Nos.1-11 Holt Court	Nos. 12-14, 22, incl. 16a-c, The Courtyard Flats 2-8, Nos. 2-6 Coachmakers Mews, William IV Landlord's Flat, Nos. 2-12 Holt Court	Romsey Inner Permit Zone	2	6
Latimer Walk	No. 7		Romsey Inner Permit Zone	2	6
Linden Gardens	Nos. 1-5 & Linden Lodge	Nos. 2-6 & Linden Lodge	Romsey Inner Permit Zone	2	6
Linden Road	Nos. 3-11, incl. 11a, Linden House Stable, Linden Court Flats 1-11 & 15-17,	Nos. 2-22, incl. Linden House Stable, Linden Court Flats 2-18 & 12a	Romsey Inner Permit Zone	2	6
Little Meads	Nos. 5-9, incl. Aurian, Parkside, Riverfalls	Nos. 2-8, incl. Aurian, Parkside, Riverfalls	Romsey Inner Permit Zone	2	6
Love Lane	Nos. 1-3, 11, 15-19, incl. Chez Moi, Hanover House, The Old Stables, Nos. 1-3 Barling Mews, No. Farriers Mews, Royal British Legion Flat, Lavender Cottage	Nos. 4-6, 10 incl. Chez Moi, Hanover House, The Old Stables, Nos. 2-4 Barling Mews, No. 2 Farriers Mews, Royal British Legion Flat, No. 62 Landlords Flat Old House at Home, Lavender Cottage	Romsey Inner Permit Zone	2	6
Mainstone	Nos. 1-11, 17 & 23 Landlords Flat The Cromwell Arms		Romsey Inner Permit Zone	2	6
Malmesbury Road	Nos. 1-67, incl. 1a	Nos. 2-32	Romsey Inner Permit Zone	2	6
Malthouse Close	Nos. 1-13	Nos. 2-14	Romsey Inner Permit Zone	2	6
Market Place	No. 11 Flats 1-3 (inclusive), 15, No. 19 Manager's Flat The White Horse, 23d, & Flat 9		Romsey Inner Permit Zone	2	6
Middlebridge Street	Nos. 11- 13, 17, 23-27, 31-39, 45-51, 55-87, 91, 95-103, 145, 171, 177-179, incl. No. 1a Browns, Nos. 1-11 Bark Mill	Nos. 8-12, 24-30, 42, 46-48, 52-66, incl. 50a, 56a, 62a, Nos. 2-12 Bark Mill Mews, Homestead House Flats 2-36,	Romsey Inner Permit Zone	2	6

	Mews, Homestead House Flats 1-11 & 15-35, Bridge Court Flats 1-5, Stephens Court Flats 1-9, Oddfellows Chambers Flats 1-3, Nos. 19-21 Tudor Cottage, Millers Loft The Annexe, No. 81a The Gatehouse	Bridge Court Flats 2-6, Stephens Court Flats 2-10, Oddfellows Chambers Flats 2-4, No. 20 Tudor Cottage, Millers Loft The Annexe			
Mill Lane	17, 21-35, 41-45, 53-63, incl. 37a, Cherville Court Flats 1-11, Abbeyfield House HouseKeeper's Flat, Nos. 1-13 Abbeyfield House, Abbey Mill Cottage, Applewood, Birch Cottage, Kanzan, Cornstiles, October Cottage, Mandeville, The Gatehouse, The Old Volunteer, Wayback, River Cottage, Waterview, Duck Cottage, No. 71 Mead Mill Cottage, No. 75 Mead Mill House, No. 79 Burnt Mill, No. 81 Burnt Mill House, Freshwater, Ladymeade, Malvern, Mill Gate House, Osmington, Pencae, Thatched Cottage, Nos. 1-3 Volunteer Yard	2-4, 8-20, 26-28, 36-52, incl. Cherville Court Flats 2-12, Abbeyfield House HouseKeeper's Flat, Nos. 2-14 Abbeyfield House, Abbey Mill Cottage, Applewood, Birch Cottage, Kanzan, Cornstiles, October Cottage, No. 24 Hollyhock Cottage, Mandeville, The Gatehouse, The Old Volunteer, Wayback, River Cottage, Waterview, Duck Cottage, Freshwater, Ladymeade, Malvern, Mill Gate House, Osmington, Pencae, Thatched Cottage, No. 2 Volunteer Yard	Romsey Inner Permit Zone	2	6
Millstream Rise	Nos. 1-9	Nos. 2-10	Romsey Inner Permit Zone	2	6
Newton Lane	Marie Louise House, The Shambles, Stable House Studio	Marie Louise House, The Shambles, Stable House Studio	Romsey Inner Permit Zone	2	6
Palmerston Street	Nos. 1, 7, 11-13, 17, incl. Edwina Rooms 1-5, Edwina Warden's Flat,	Nos. 2-10, 20-52, incl. Edwina Rooms 2-4, Edwina Warden's Flat,	Romsey Inner Permit Zone	2	6

	Edwina Flats 1-7, Wessex House, Park House, Ashley House, Manor House Cottage	Edwina Flats 2-8, Wessex House, Park House, Ashley House, Manor House Cottage			
Portersbridge Street	Nos. 1-13, 19-31, incl. 1-9 Holbrook Place, Nos. 3-7 & 3a Portersbridge Mews	Nos. 2, 10-12, 16-30, incl. Nos. 2-6 & 10 Holbrook Place, No. 8 Farthing Cottage, Nos. 2-8 & 2a-b Portersbridge Mews	Romsey Inner Permit Zone	2	6
Priestlands	Nos. 1-79, incl. 37a-b, School House, Welcombe	Nos. 2-44, 50-52, incl. 2a, School House, Welcombe	Romsey Inner Permit Zone	2	6
Princes Road	Nos. 1-47	Nos. 2-24	Romsey Inner Permit Zone	2	6
Riverside Gardens	Nos. 1-83, incl. Berrylands, Brambles, Mallards, Pettite Cottage, Thurston	Nos. 2-84, incl. Berrylands, Brambles, Mallards, Pettite Cottage, Thurston	Romsey Inner Permit Zone	2	6
Spring Place	Nos. 1-3	Nos. 2-4	Romsey Inner Permit Zone	2	6
St Clements Close	Nos. 1-5, incl. Flats 1-3	Nos. 2-8, incl. Flats 2-4	Romsey Inner Permit Zone	2	6
Station Approach	The Red House Flats 1-7	The Red House Flats 2-8	Romsey Inner Permit Zone	2	6
Station Road	Nos. 3-7, 11-87, incl. Ashdene Court Flats 1-7, Bickleigh House Rest Home, Campions	Nos. 2-16, 22-24, 30-36, 82-86, incl. 28a-f, No. 2 Masons Yard, No. 18 Jeta, No. 20 Barnwell, Bickleigh House Rest Home, Campions	Romsey Inner Permit Zone	2	6
The Abbey	3, 9-29, incl. Old Vicarage, Folly House, Abbey Mead, Doctors Corner, West View, Abbey Manse, Abbotsford	10-14, incl. Old Vicarage, Folly House, Abbey Mead, Doctors Corner, West View, Abbey Manse, Abbotsford	Romsey Inner Permit Zone	2	6
The Harrage	Brinton House	Brinton House	Romsey Inner Permit Zone	2	6
The Horsefair	Nos. 1-7, 11, incl. Rydal House, Providence Cottage,	Nos. 4 incl. Rydal House, Providence Cottage, Landlord's	Romsey Inner Permit Zone	2	6

	Landlord's Flat	Flat			
The Hundred	43, 49-55, 59-63, 73-93, 97, 101-109, 113-121, incl. 21a, 99a-c, Landlord's Flat, Nos. 1-5 Palmerston Terrace, Tudor House, Sawyers Cottage	64-68, 76-78, 90-92, 98, 108-110, incl. 54a, 70a, Landlord's Flat, Nos. 2-6 Palmerston Terrace, No. 34 First Floor Flat, Tudor House, No. 86 Flat 1-2, No. 88 Coach House, No. 88 Wykeham House, Sawyers Cottage, Flat 122	Romsey Inner Permit Zone	2	6
The Meads	Nos. 1-7 & 41 incl. Glebe Cottage, Rivermead House Flats 1-5, New Bartletts Flats 1-3	Nos. 2-8, incl. Glebe Cottage Rivermead House Flats 2-6, New Bartletts Flats 2-4	Romsey Inner Permit Zone	2	6
Knatchbull Close	Nos. 1-79	Nos. 2-78	Knatchbull Close Zone P	2	6
Winchester Road	Nos. 43, 57-83, incl. 1-3 Elm Place	2-4 Elm Place	Knatchbull Close Zone P	2	6
Wolversdene Gate	No. 5		Knatchbull Close Zone P	2	6
Fleming Place,	Nos. 1-5	Nos. 2-6	Mountbatten Zone J	2	6
Mitchells Close	Nos. 1-25	Nos. 2-26	Mountbatten Zone J	2	6
Mountbatten Avenue	Nos. 1-57, incl. 57a	Nos. 2-60	Mountbatten Zone J	2	6
Newton Lane	Nos. 1-7, 25-61, incl. 1a, Nos. 1-3 Market Place Mews, Newton Corner First Floor Flat & Flats 1-3	Nos. 2-6, 10-36, 40-60, incl. 6a-c, No. 2 Market Place Mews, Newton Corner First Floor Flat & Flats 2-4,	Newton Lane Zone N	2	6
Brewery Lane	Nos. 3-9, incl. 11 & 15 The Granary, No. 1 The Ale House, The Malthouse Flats 1-11 & 45	Nos. 82-92, incl. The Malthouse Flats 2-44	Old Brewery Zone O	2	6
Bridge Road	Nos. 5-11 & 13-15, incl. Kleines Tal, Rosedale	Nos. 2-16, incl. Kleines Tal, Rosedale	Romsey Outer Permit Zone	2	6
NURSLING					
Toogoods Way	Capriqua, Denrie, Four Tides, Amgist,	Capriqua, Denrie, Four Tides, Amgist,	Toogoods Zone R	1	5

	Red Roof, Byways, Pebbles, White Timbers, Beaulieu, Squirrel Gate, Brisland, Rosegarth, Kingsmead, Juante, The Oaks	Red Roof, Byways, Pebbles, White Timbers, Beaulieu, Squirrel Gate, Brisland, Rosegarth, Kingsmead, Juante, The Oaks			
--	---	---	--	--	--

Schedule 5 Notes:

Note 1: The total number of Permits referred to in Articles 30(1) and 31(1) of this order which may be issued to all Residents of any property or properties constructed, converted or extended pursuant to planning permission granted after 3 March 2008 in respect of any particular site shall not exceed the total Permit entitlement of all Residents of the property or properties which occupied the same site at the time the planning permission was granted.

Note 2: The total number of Permits referred to in Articles 30(1) and 31(1) of this order which may be issued to all Residents of any property or properties within Station Zones V, W, X, or Y constructed, converted or extended pursuant to planning permission granted after 6 September 2009 in respect of any particular site shall not exceed the total permit entitlement of all Residents of the property or properties which occupied the same site at the time planning permission was granted.

Note 3: The total number of Permits referred to in Articles 30(1) and 31(1) of this order which may be issued to all Residents of any property or properties within Floral Way Zone L constructed, converted or extended pursuant to planning permission granted after 9 April 2014 in respect of any particular site shall not exceed the total permit entitlement of all Residents of the property or properties which occupied the same site at the time planning permission was granted

Note 4: The total number of Permits referred to in Articles 30(1) and 31(1) of this order which may be issued to all Residents of any property or properties within Grateley Station Zone constructed, converted or extended pursuant to planning permission granted after 26 September 2008 in respect of any particular site shall not exceed the total permit entitlement of all Residents of the property or properties which occupied the same site at the time planning permission was granted.'

Note 5: The Resident's of any new dwelling created by construction or by conversion of any existing dwelling to form more than one dwelling unit in Toogoods Way, Nursling after 16 July 2012 pursuant to a planning permission shall not be eligible for any Permits referred to in Article 30(2) and 31(2) of this Order.

Note 6: The total number of Permits referred to in Articles 30(1), 31(1) and (3) of this Order which may be issued to all Residents of any property or properties constructed, converted or extended pursuant to planning permission granted after 3 March 2008 in respect of any particular site shall not exceed the total permit entitlement of all Residents of the properties which occupied the same site at the time planning permission was granted.

SCHEDULE 6

Parking Place / Area Permit Validity

Column 1	Column 2	Column 3
Permit Parking Places only, Shared Use Parking Places with Permit Holder Parking only	Residents' Permits, Visitor Permits	Where permit parking is restricted to permits with an Area identifier, where the Area identifier on the permit corresponds to the Area identifier on the signs in the vicinity of the Parking Place and as shown for that Parking Place in the Map Tile Label and/or Map Schedule Legend in the Map Schedule, subject to the conditions stated in the Order.
Permit Parking Areas only, Shared Use Parking Areas with Permit Holder Parking only	Residents' Permits, Visitor Permits	Where permit parking is restricted to permits with an Area identifier, where the Area identifier on the permit corresponds to the Area identifier on the signs in the vicinity of the Parking Area and as shown for that Parking Area in the Map Tile Label and/or Map Schedule Legend in the Map Schedule, subject to the conditions stated in the Order.

SCHEDULE 7

The Map Schedules

Order Types

 Clearway

 Disabled Badge Holders Only


 Limited Waiting

 Loading Place

 Motorcycle Parking Place

 No Loading

 No Loading At Any Time

 No Stopping on Entrance Markings (Mandatory)


 No Waiting


 No Waiting At Any Time

 Other Bay

 Payment Parking Place

 Pedestrian Zone (Static)

 Permit Holders Parking Place

 Permit Parking Area

 Prohibition of Verge or Footway Parking

 Resident Permit Holders Parking Place

 Restricted Zone

 Shared-Use Parking Place

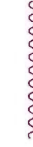
 Taxi Rank

Non-Order Types

 Access Marking


 Advisory Bay


 Advisory Disabled Bay

 Bus Stand

 Bus Stop

 Hatched Marking

 Keep Clear Entrance Marking

 No Stopping on School Entrance Markings (Advisory)

 Pedestrian Crossing

 Unrestricted Bay

37/6911



This map is reproduced from Ordnance Survey material with the permission of Ordnance Survey on behalf of the Controller of Her Majesty's Stationery Office. © Crown Copyright. Unauthorised reproduction infringes Crown Copyright and may lead to prosecution or civil proceedings. Hampshire County Council Licence No: 100019180 2021



DRAWING TITLE
Test Valley Static
Map Tile Overview

SCALE 1:50000 @ A0

DATE 29/06/2021

DRAWING No. Test Valley_Static_OV_1

DRAWN BY BOM

